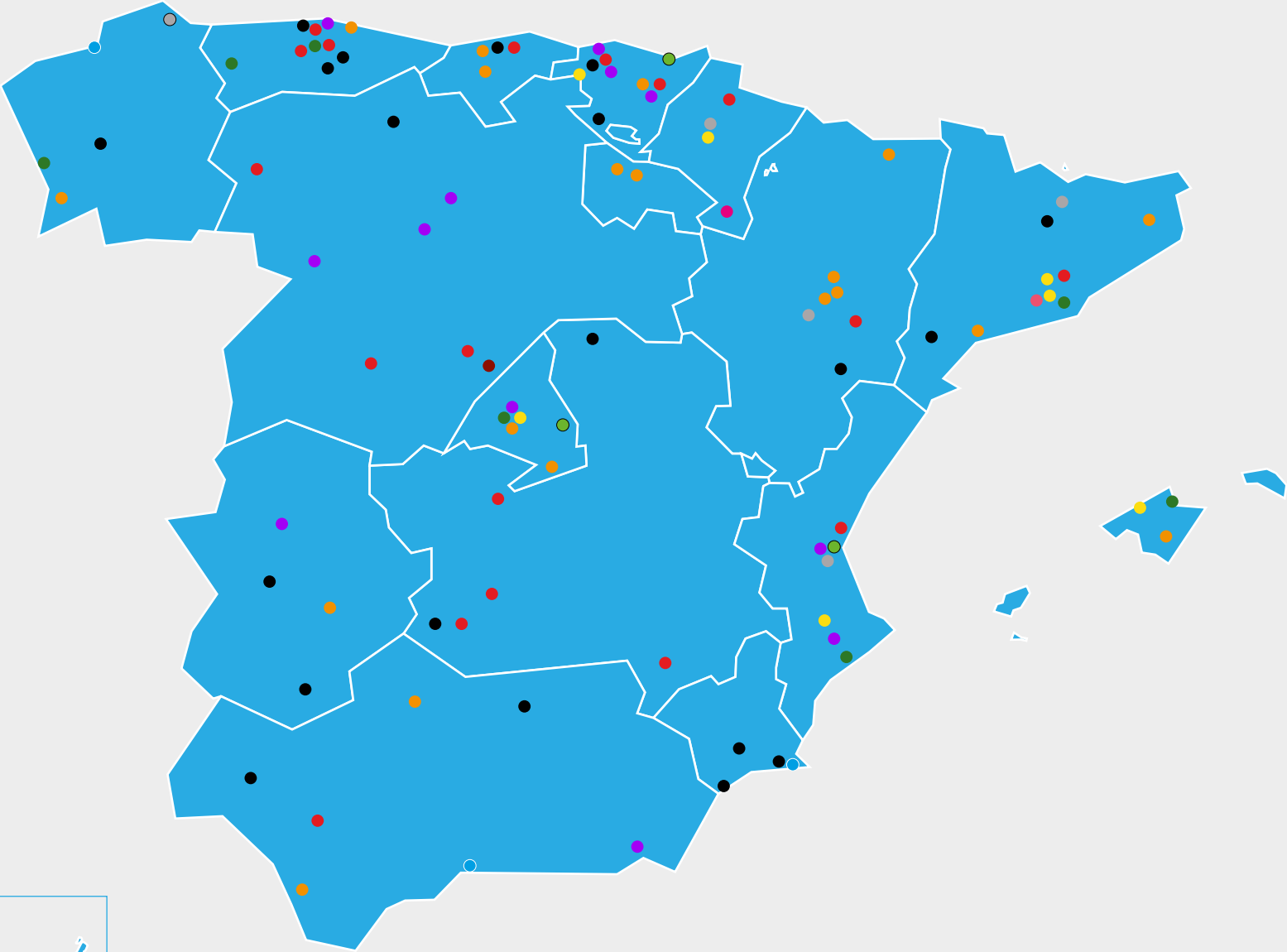



Mapa del Sentimiento del Patrimonio Industrial



- sector**
- Agroalimentario
 - Bienes de consumo
 - Construcción, cerámica y vidrio
 - Corcho, madera y mueble
 - Minería y actividades extractivas
 - Naval
 - Papel y artes gráficas
 - Redes (Agua, Gas, Electricidad)
 - Textil
 - Transporte
 - Siderurgia, metalurgia y mecánica
 - Otros





Minería y actividades extractivas

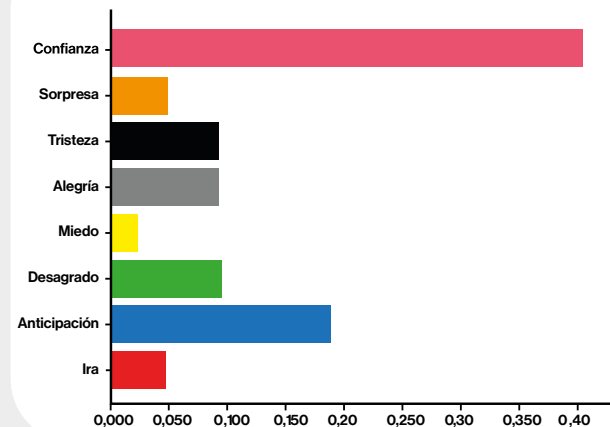


Latitud 39,452037

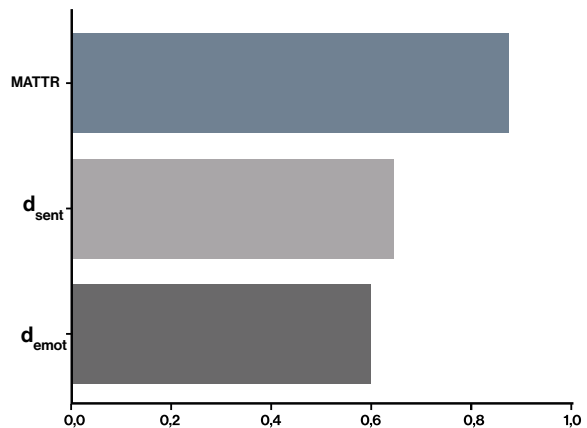
Longitud -6,393644



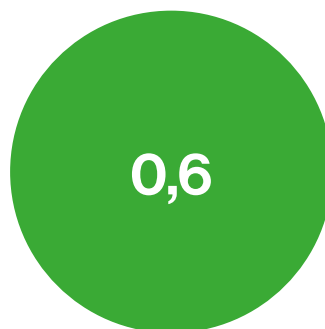
Emociones



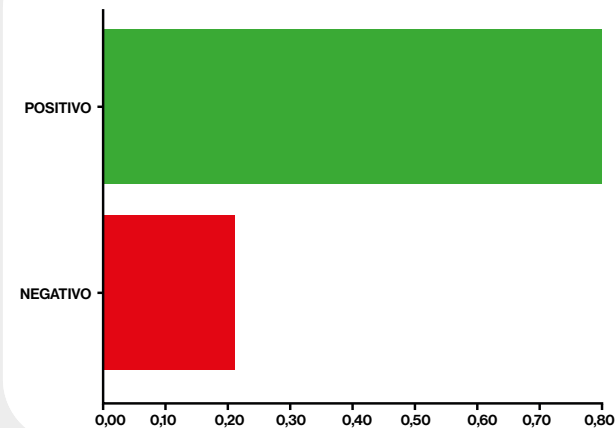
Métricas



Polaridad



Sentimientos



Paisaje de las salinas de Añana / Álava



Minería y actividades extractivas

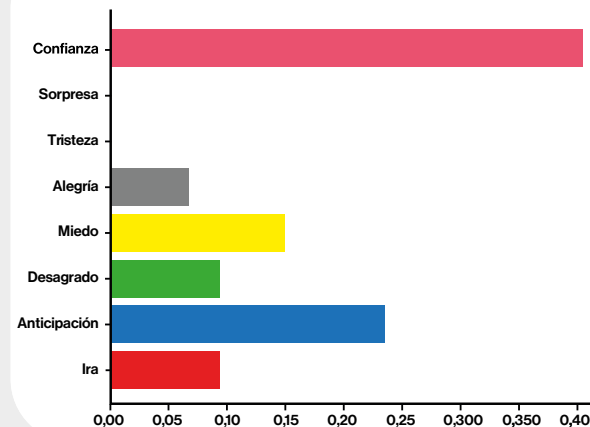


Latitud 42,79995

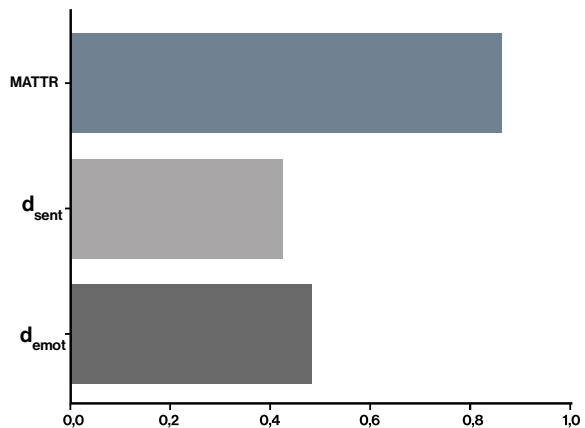
Longitud -2,98423



Emociones



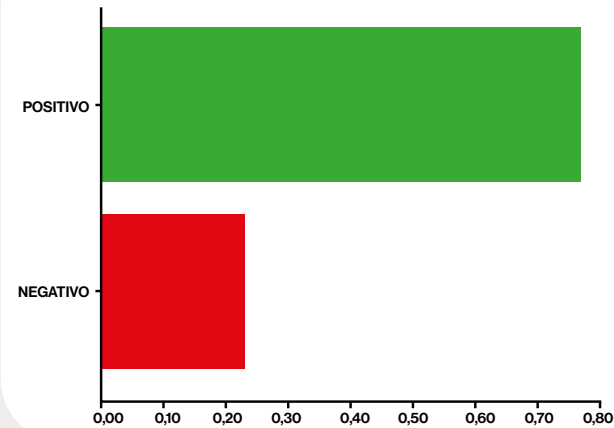
Métricas



Polaridad



Sentimientos





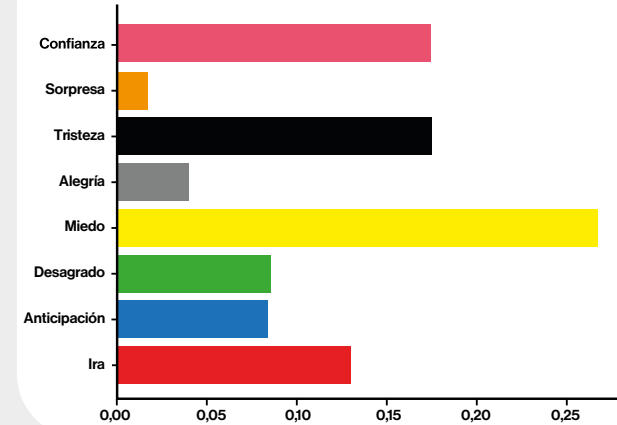
Siderurgia, metalurgia
y mecánica



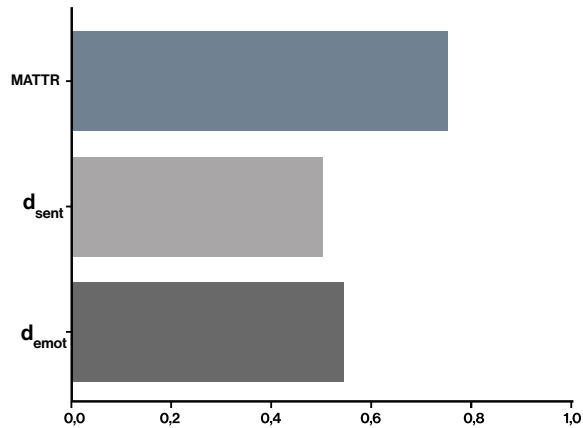
Latitud 38,500639
Longitud -2,418881



Emociones



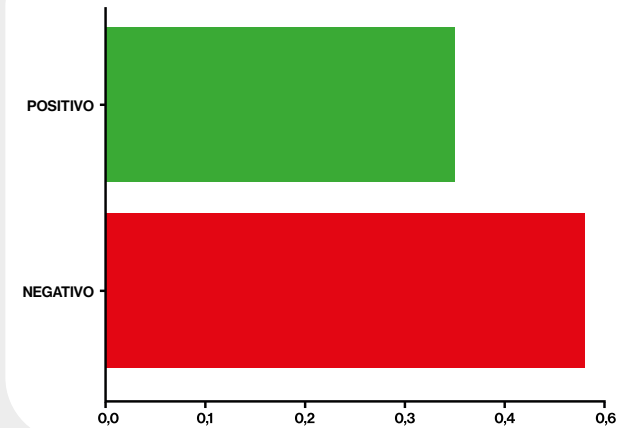
Métricas



Polaridad



Sentimientos





Textil

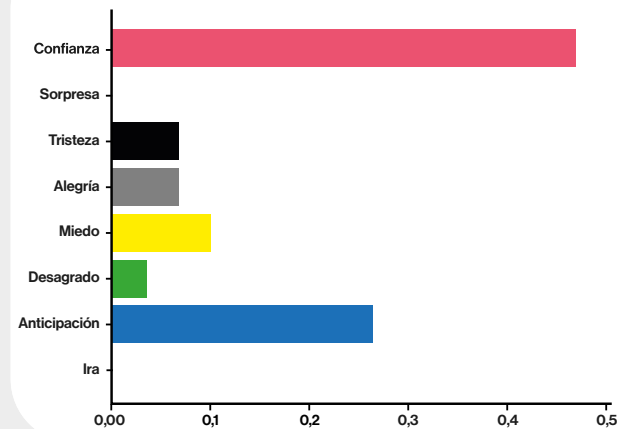


Latitud 38,68086

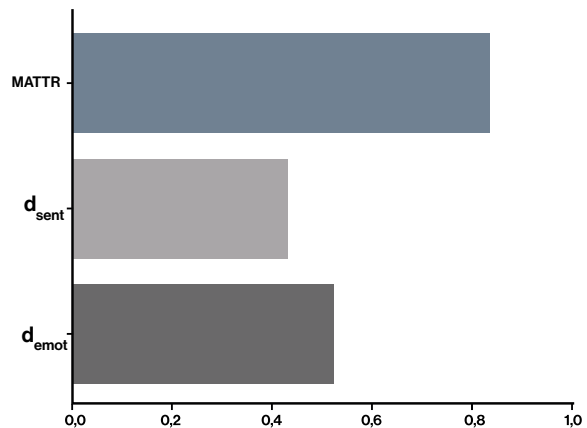
Longitud -0,471884



Emociones



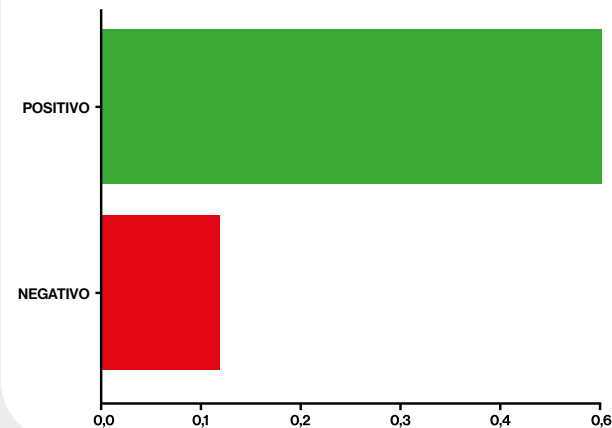
Métricas



Polaridad



Sentimientos





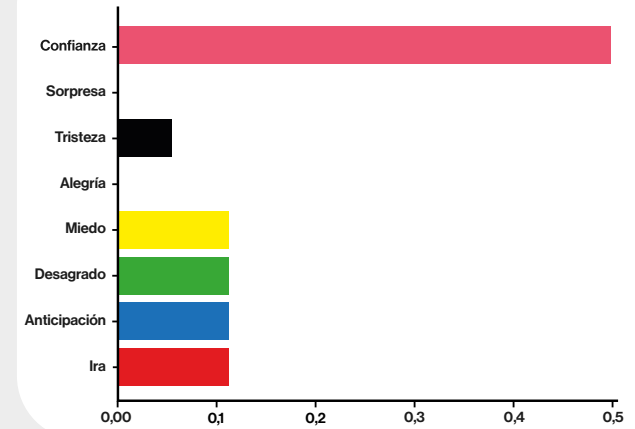
Redes (Agua, Gas,
Electricidad)



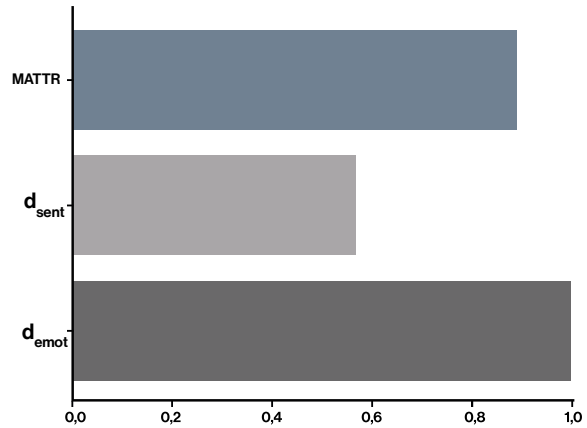
Latitud 38,35269
Longitud -0,466879



Emociones



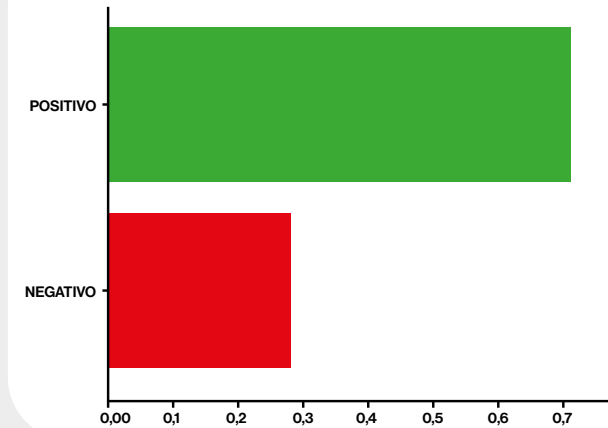
Métricas



Polaridad



Sentimientos



Viaducto de Santa Ana / Alicante



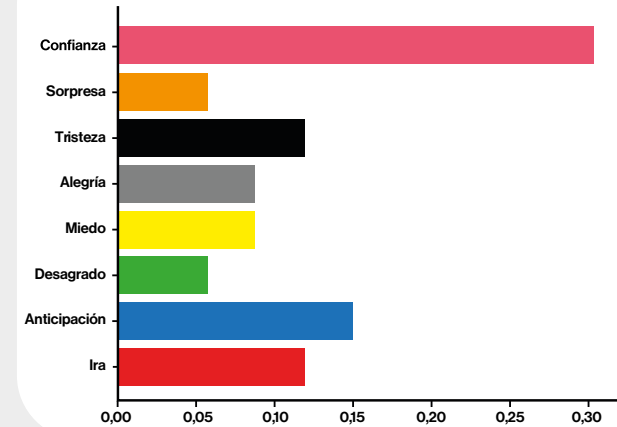
Transporte



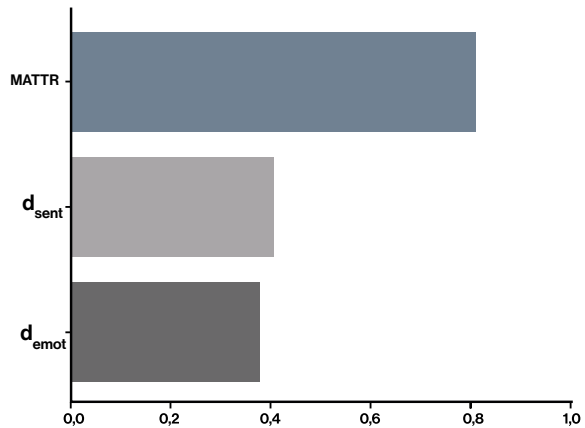
Latitud 37,100218
Longitud -4,723448



Emociones



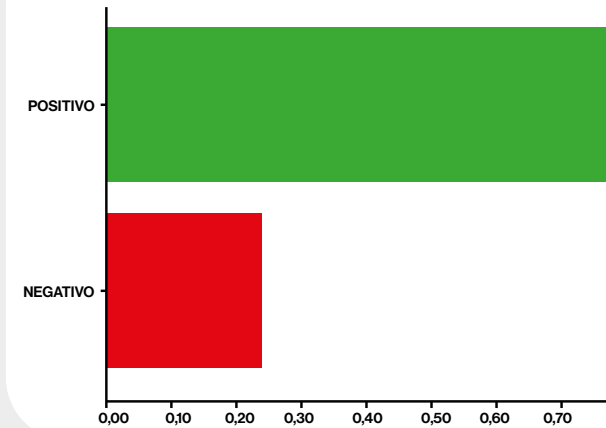
Métricas



Polaridad



Sentimientos





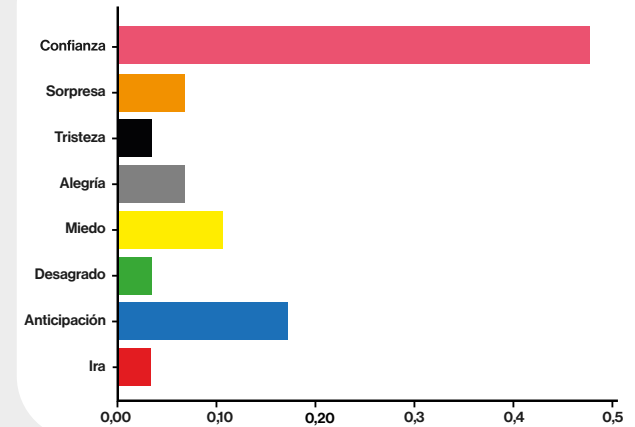
Transporte



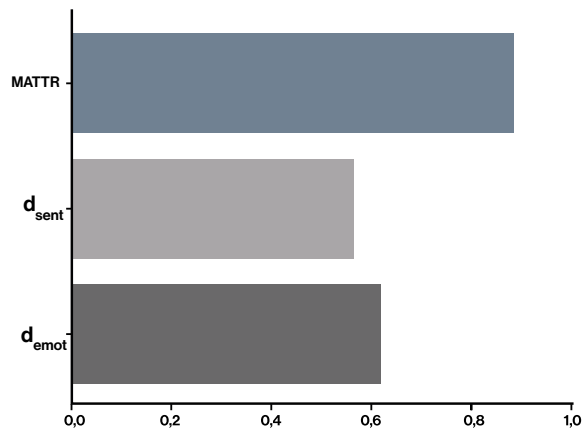
Latitud 36,831761
Longitud -2,463786



Emociones



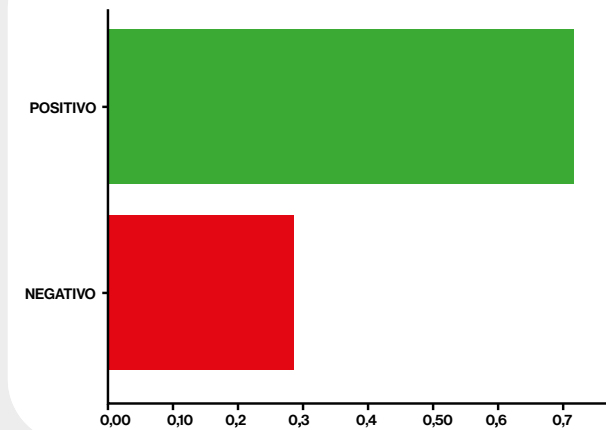
Métricas



Polaridad



Sentimientos





Siderurgia, metalurgia
y mecánica

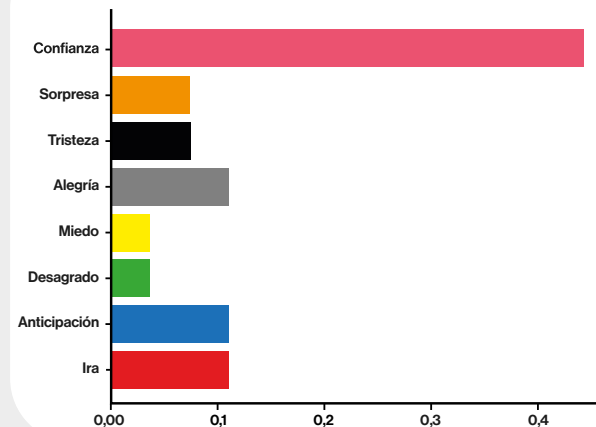


Latitud 43,558419

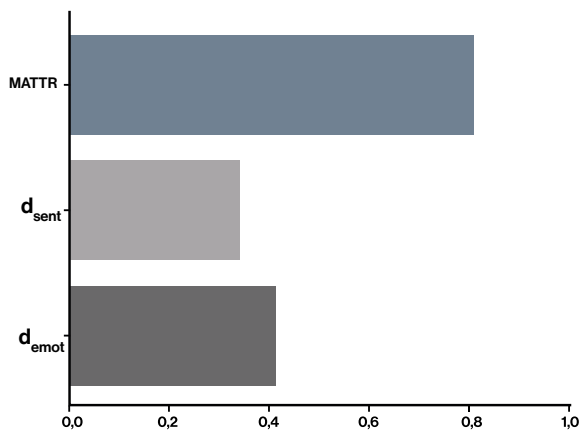
Longitud -5,906789



Emociones



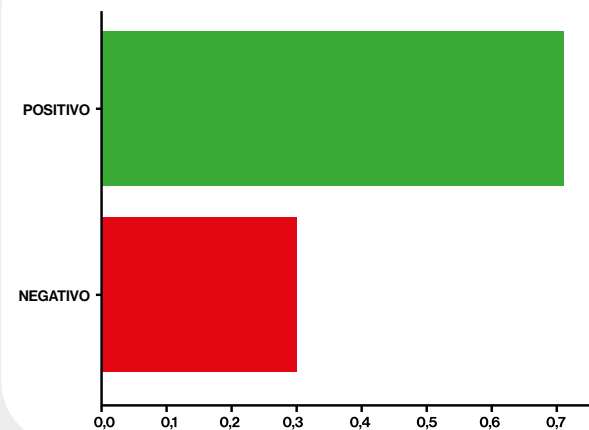
Métricas



Polaridad



Sentimientos

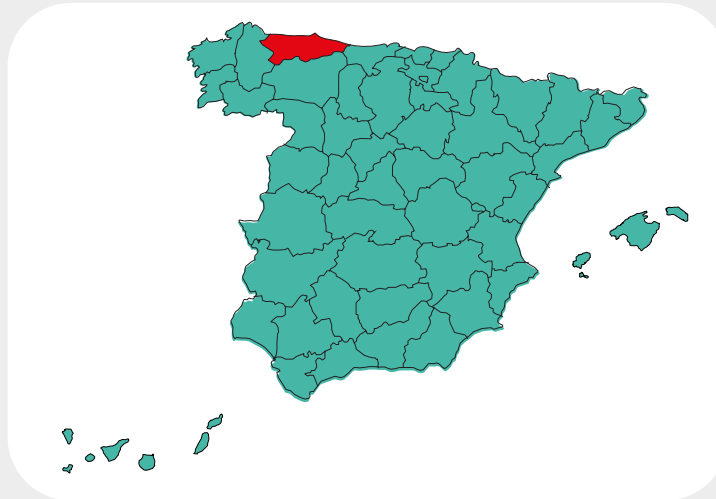




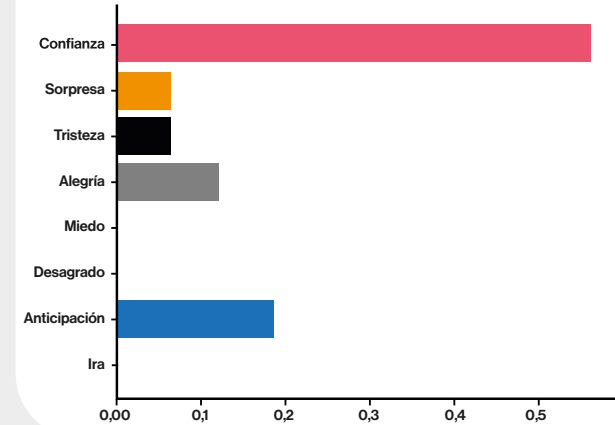
Transporte



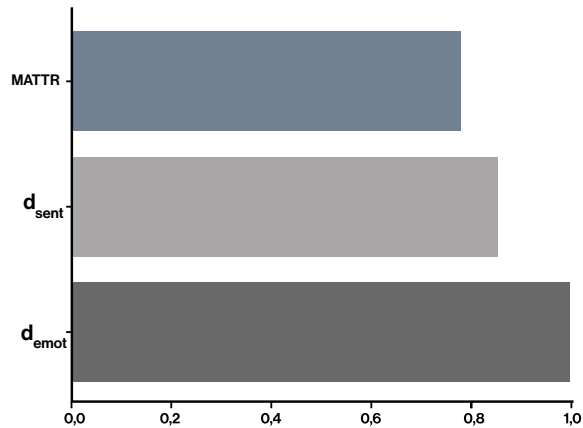
Latitud 43,541078
Longitud -5,671786



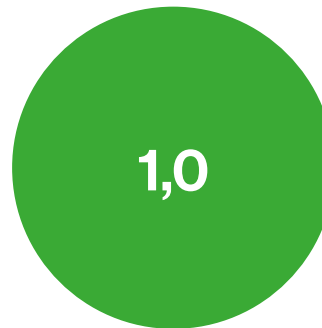
Emociones



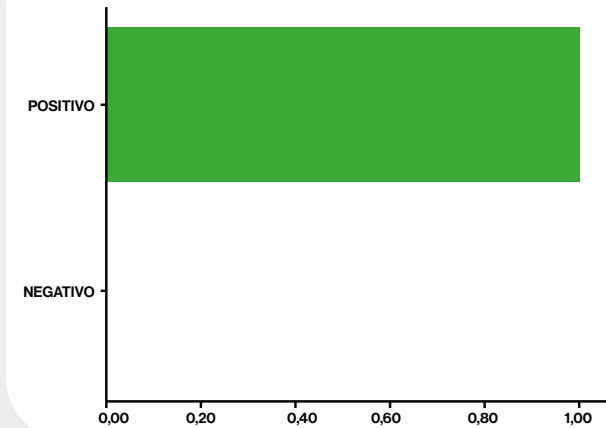
Métricas



Polaridad



Sentimientos



Antigua fábrica de gas de Oviedo / Asturias

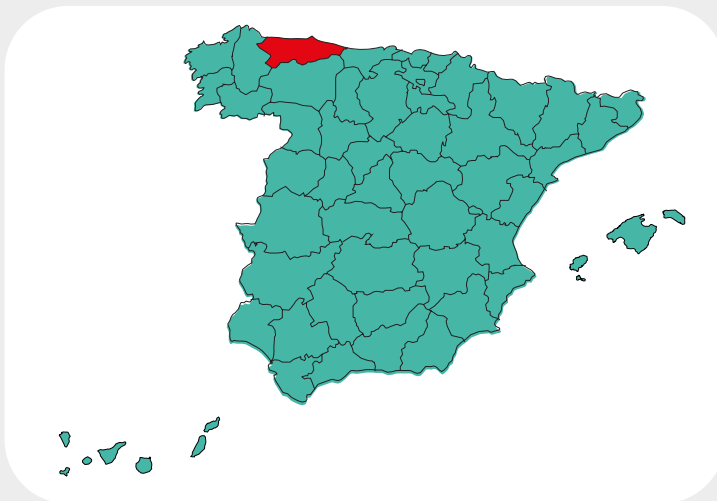


Redes (Agua, Gas,
Electricidad)

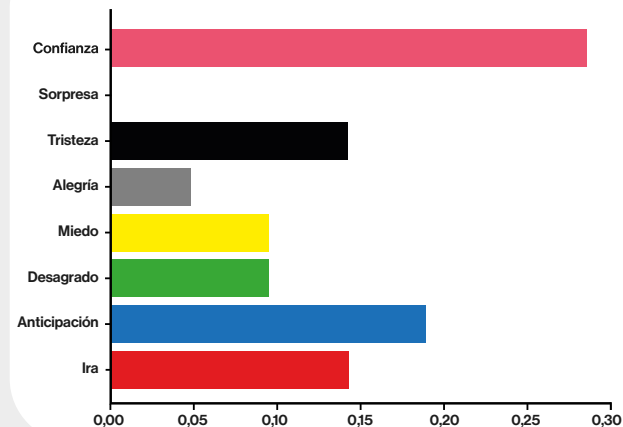


Latitud 43,362624

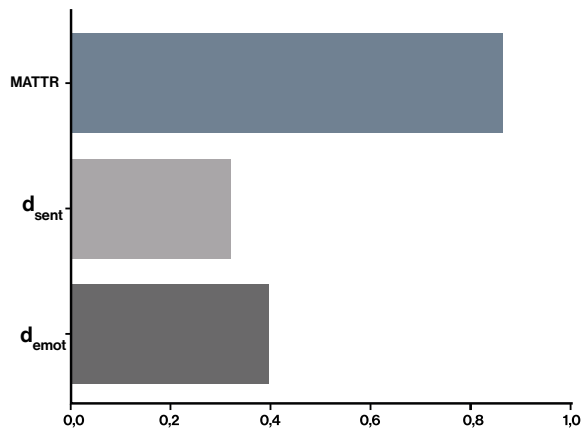
Longitud -5,840765



Emociones



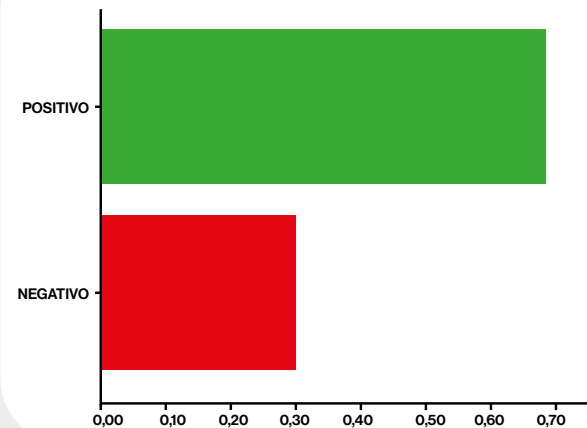
Métricas



Polaridad



Sentimientos



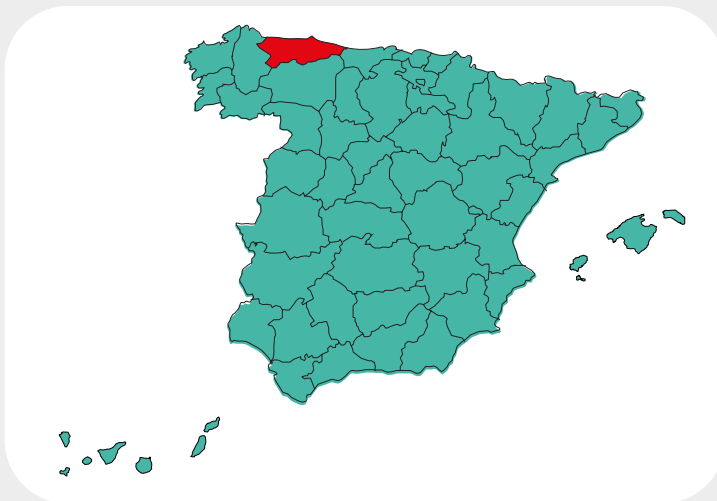


Agroalimentario

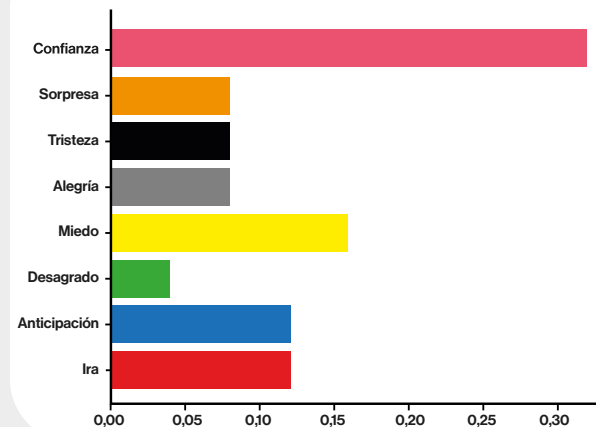


Latitud 43,493081

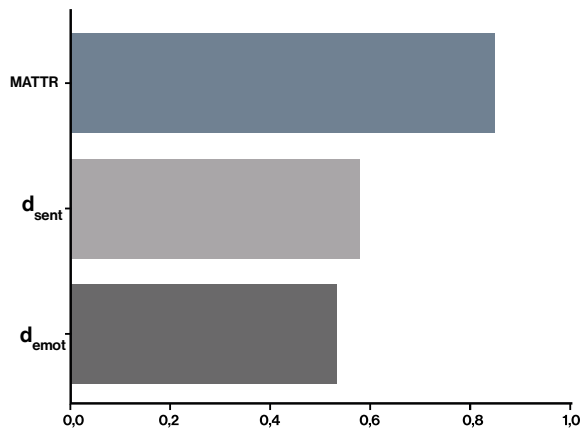
Longitud -5,424068



Emociones



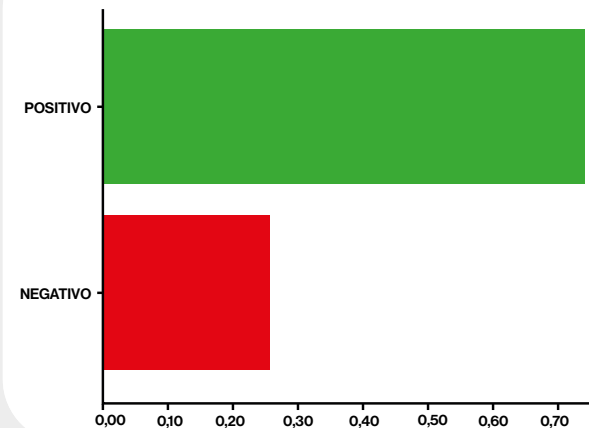
Métricas



Polaridad



Sentimientos



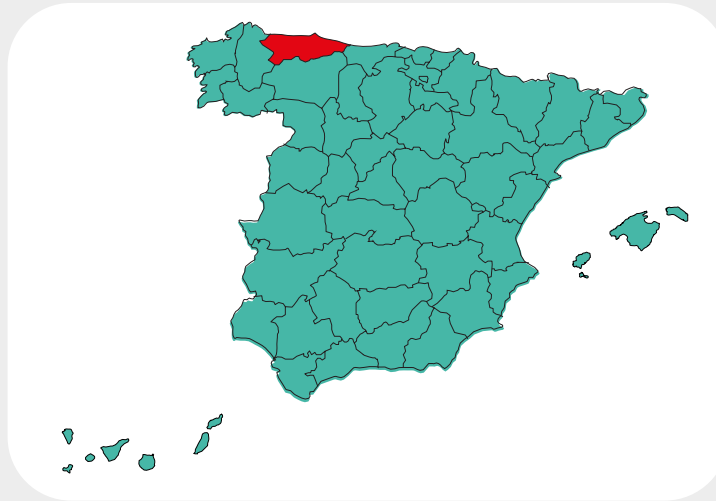
Fábricas de armas de Asturias La Vega / Asturias



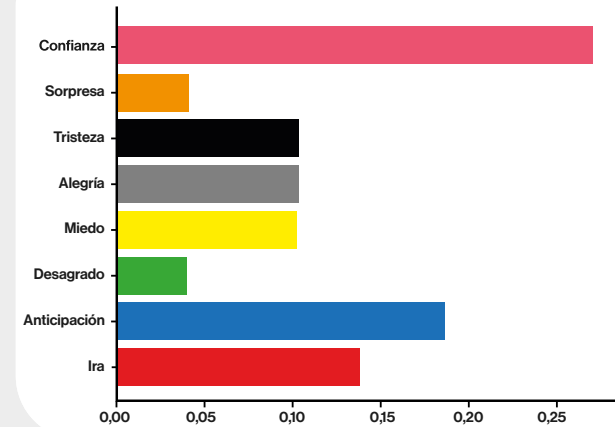
Siderurgia, metalurgia
y mecánica



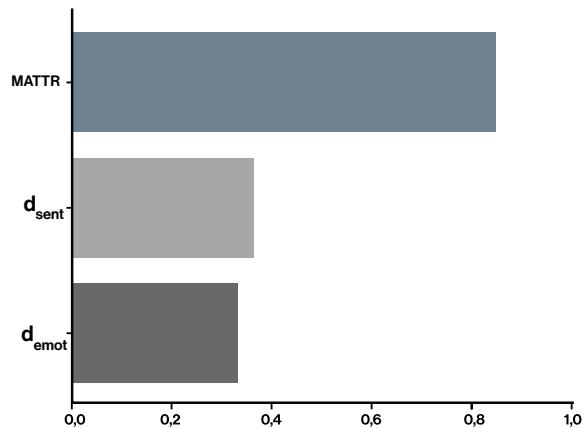
Latitud 43,36549
Longitud -5,837733



Emociones



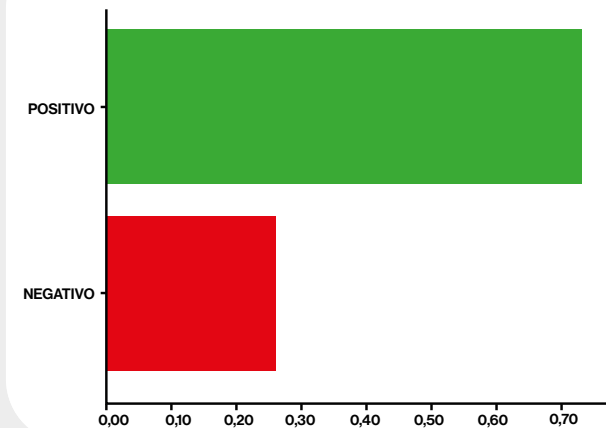
Métricas



Polaridad



Sentimientos



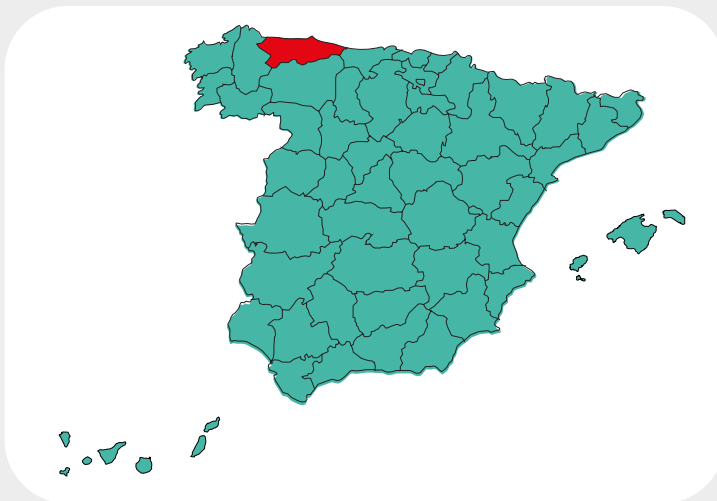


Siderurgia, metalurgia
y mecánica

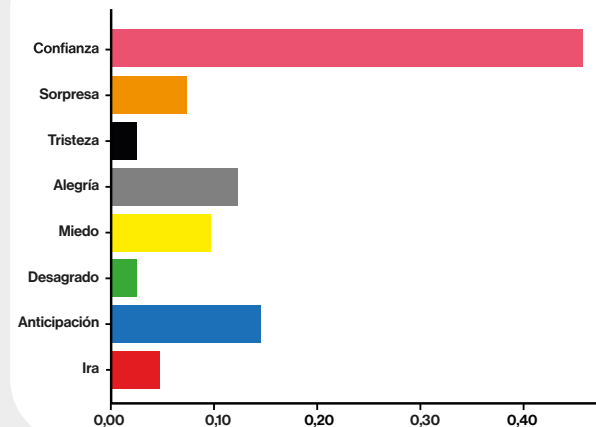


Latitud 43,34561

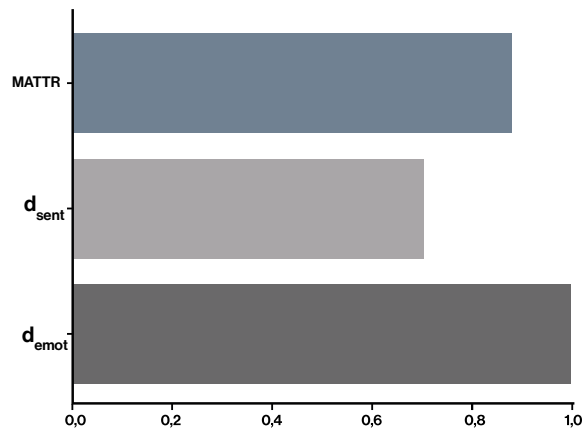
Longitud -5,973114



Emociones



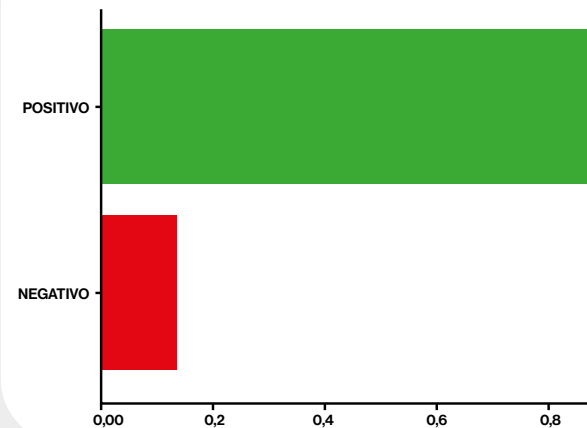
Métricas



Polaridad



Sentimientos





Minería y actividades extractivas

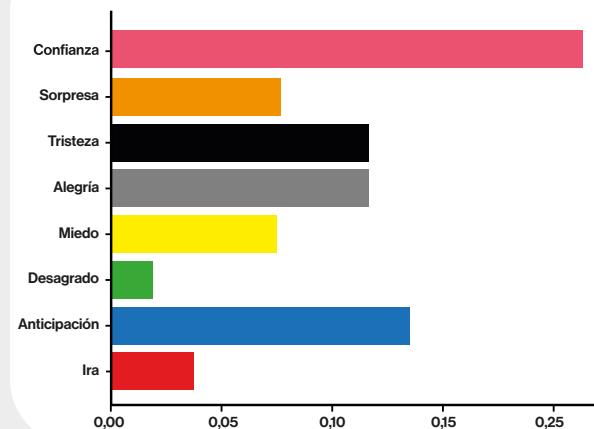


Latitud 43,214359

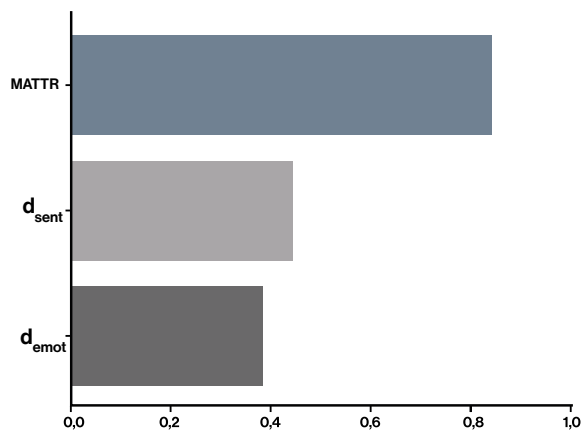
Longitud -5,727738



Emociones



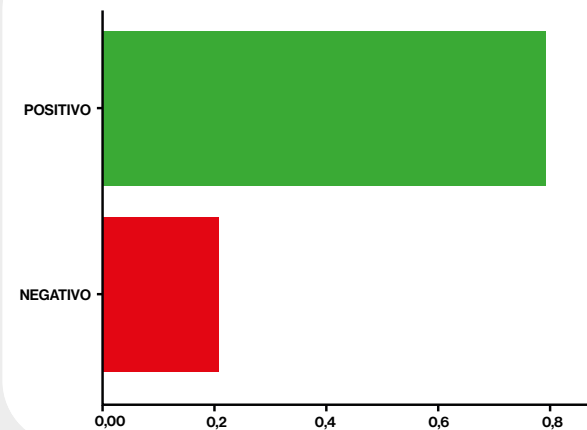
Métricas



Polaridad



Sentimientos



Paisaje minero y fábrica de zinc de Arnao / Asturias



Minería y actividades extractivas

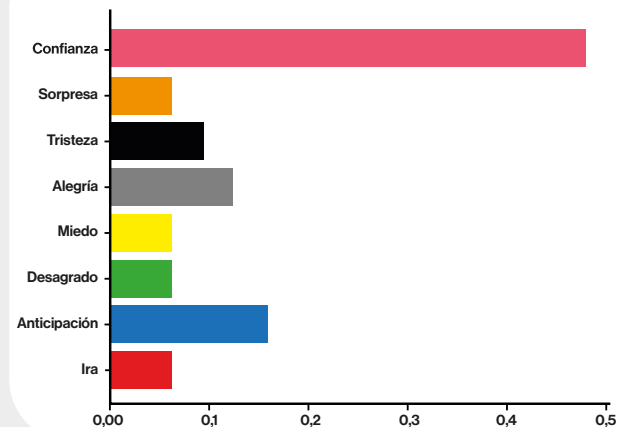


Latitud 43,577232

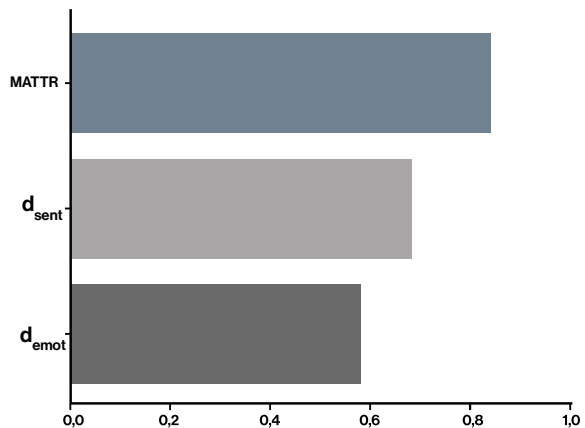
Longitud -5,983794



Emociones



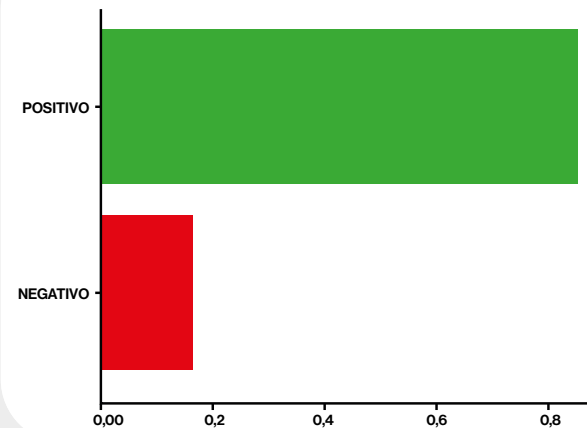
Métricas



Polaridad



Sentimientos





Minería y actividades extractivas

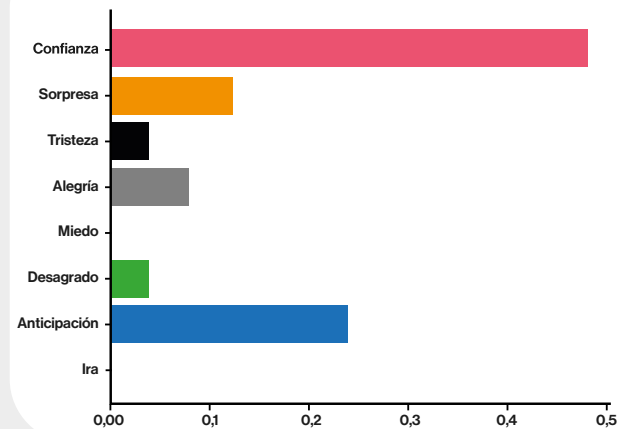


Latitud 43,280932

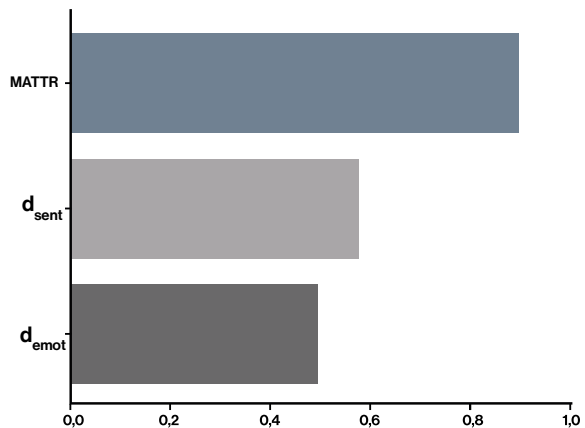
Longitud -5,622095



Emociones



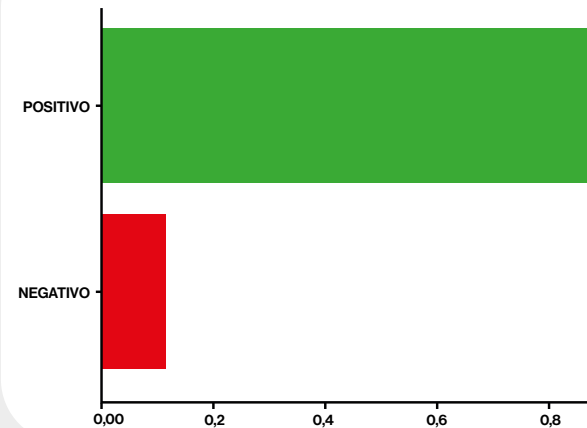
Métricas



Polaridad



Sentimientos



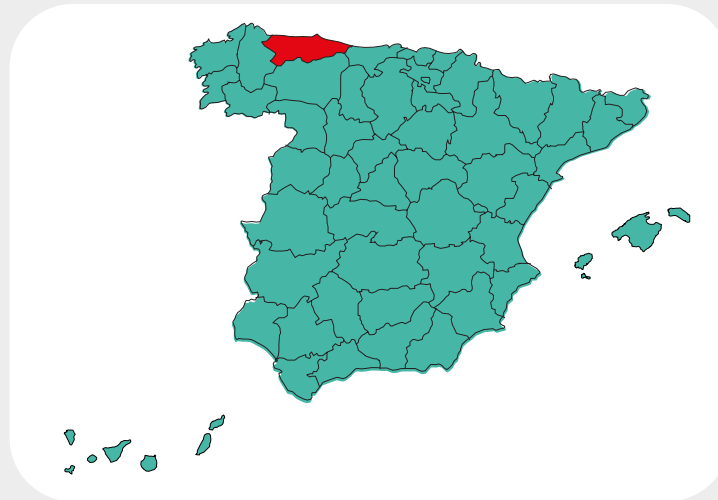
Salto y central hidroeléctrica de Grandas de Salime / Asturias



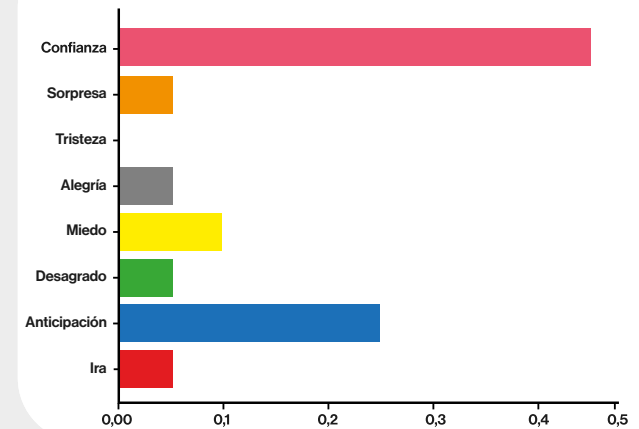
Redes (Agua, Gas,
Electricidad)



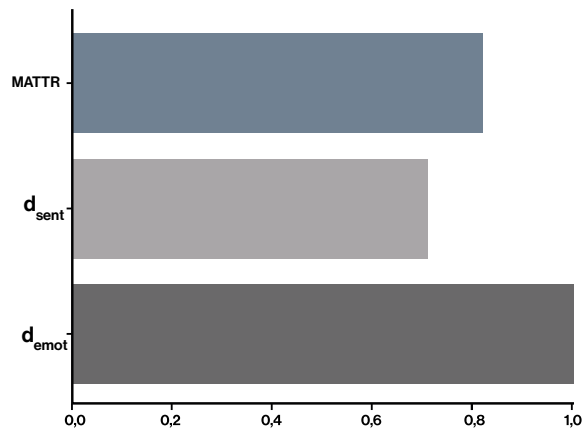
Latitud 43,16444
Longitud -6,867905



Emociones



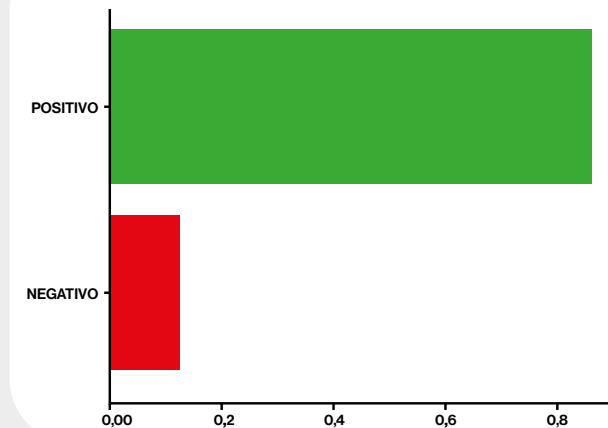
Métricas



Polaridad



Sentimientos





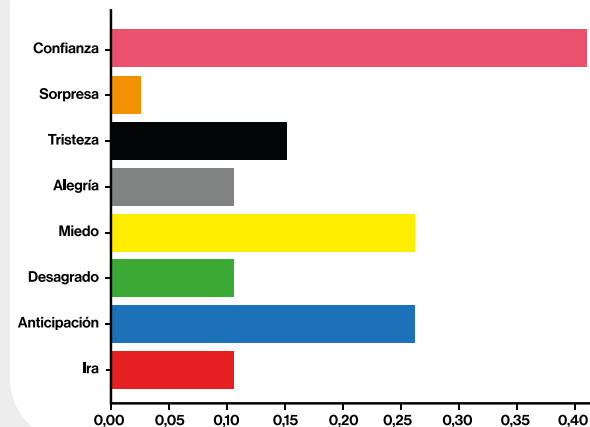
Agroalimentario



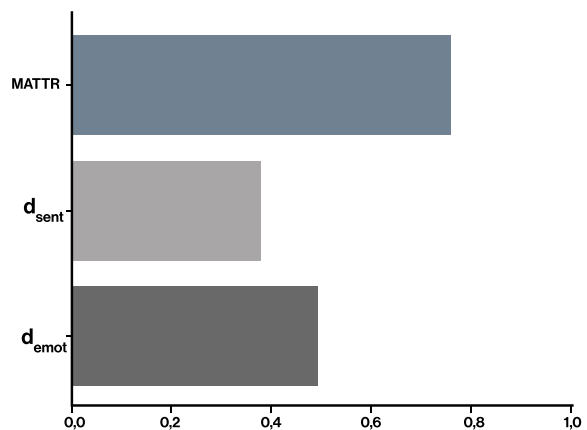
Latitud 38,71397
Longitud -5,545294



Emociones



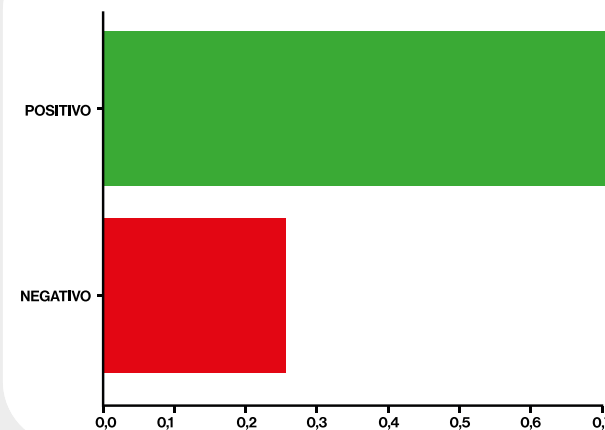
Métricas



Polaridad



Sentimientos





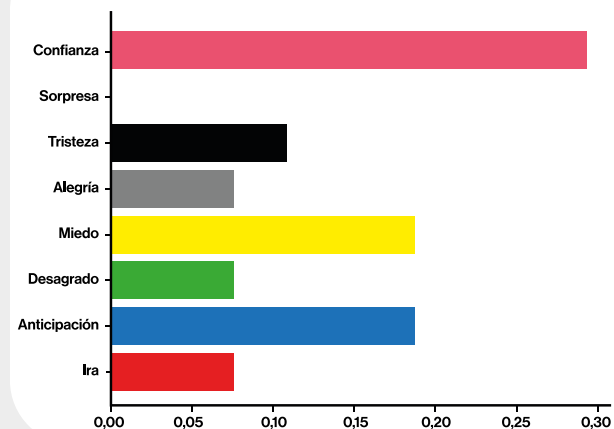
Minería y actividades extractivas



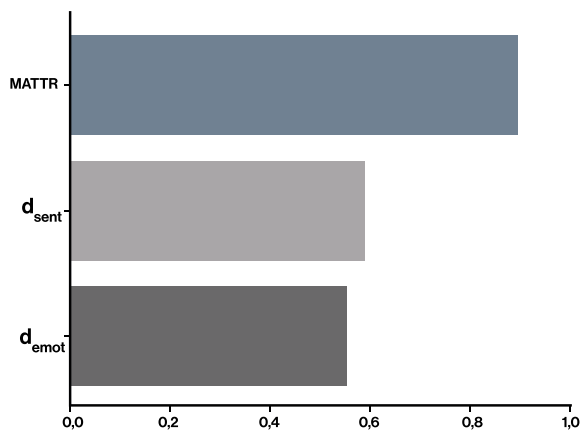
Latitud 38,119192
Longitud -5,929267



Emociones



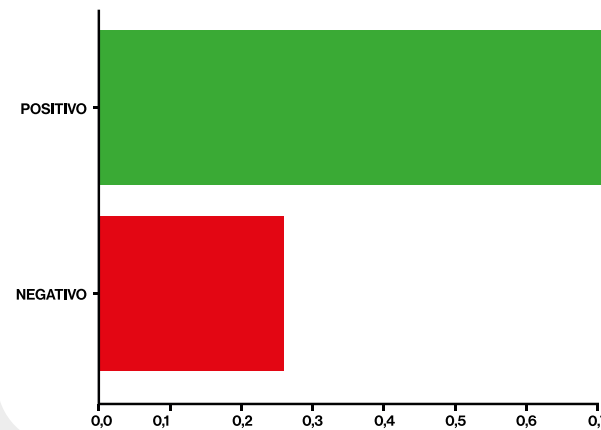
Métricas



Polaridad



Sentimientos





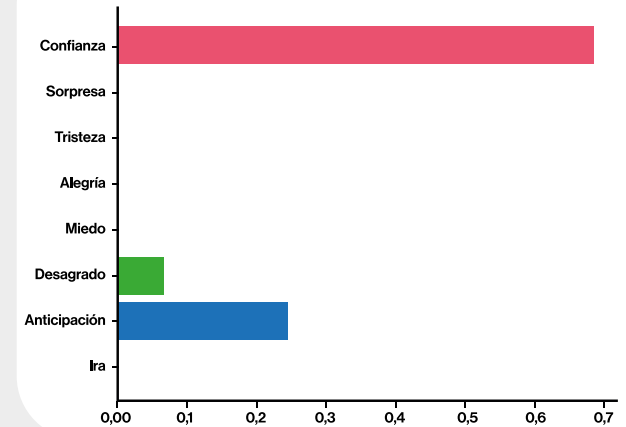
Redes (Agua, Gas,
Electricidad)



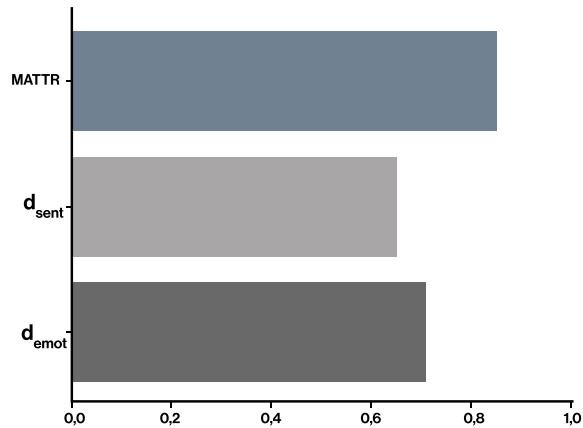
Latitud 41,356224
Longitud 2,064685



Emociones



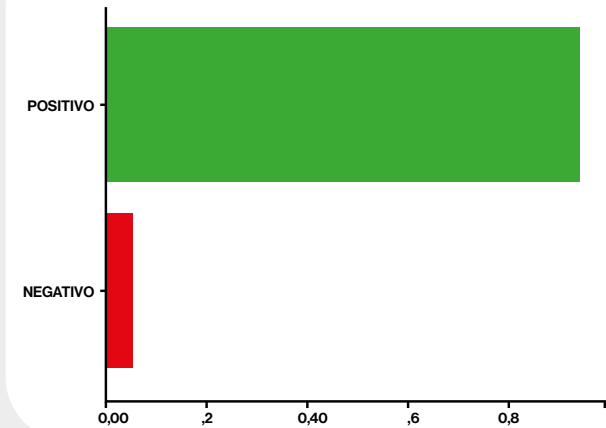
Métricas



Polaridad



Sentimientos





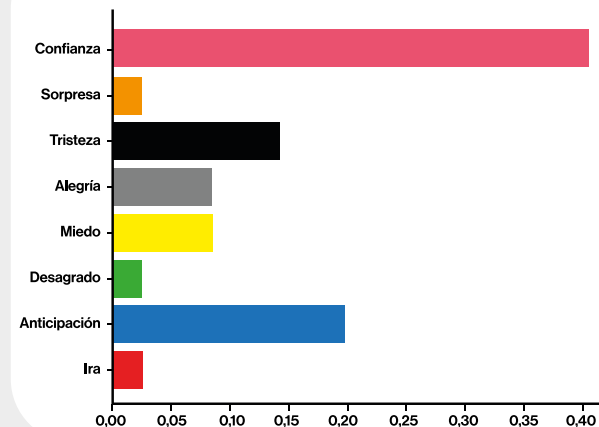
Textil



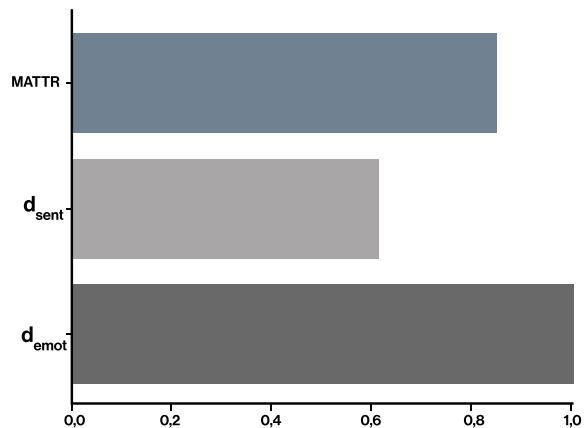
Latitud 41,550587
Longitud 1,87219



Emociones



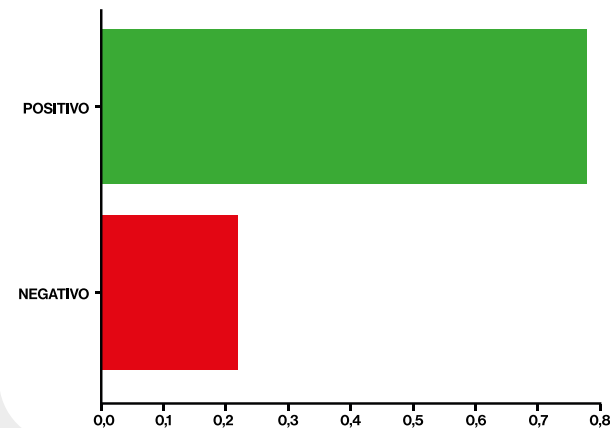
Métricas



Polaridad



Sentimientos



Fábrica de cemento de Clot del Moro/ Barcelona



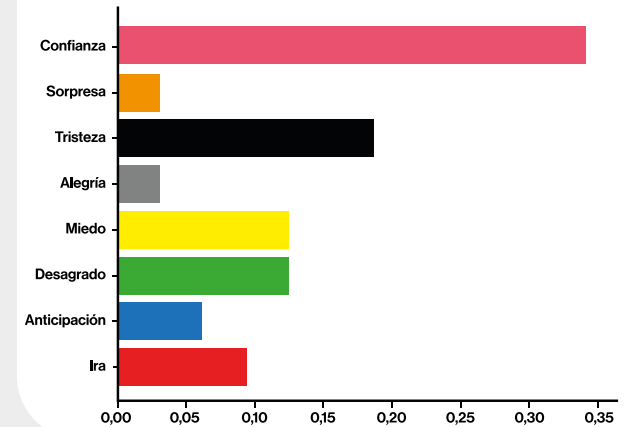
Construcción,
cerámica y vidrio



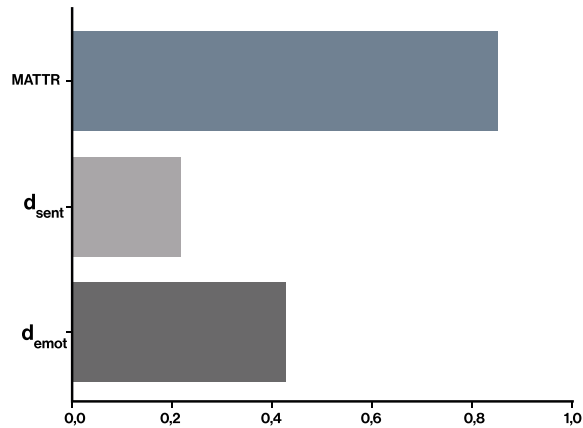
Latitud 42,260815
Longitud 1,977963



Emociones



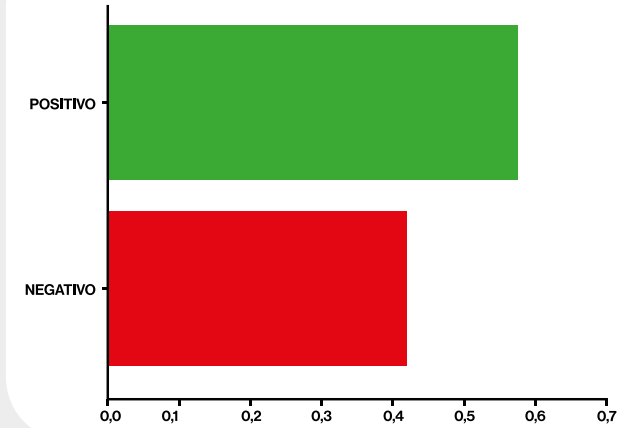
Métricas



Polaridad



Sentimientos





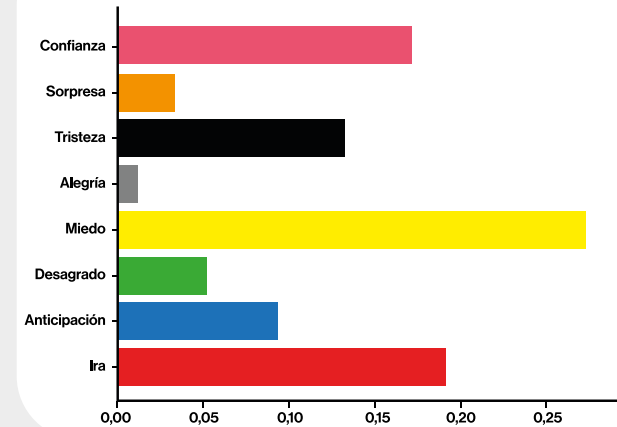
Siderurgia, metalurgia
y mecánica



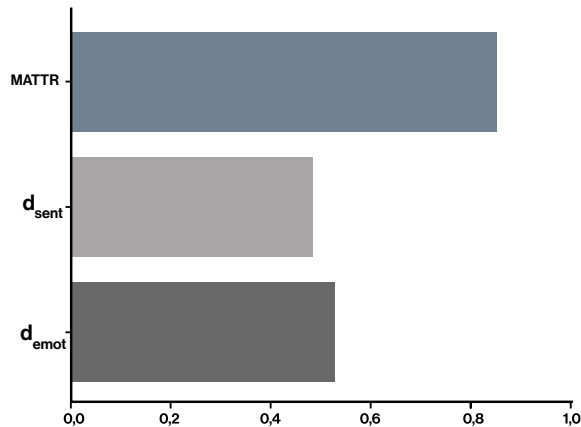
Latitud 41,723708
Longitud 1,815145



Emociones



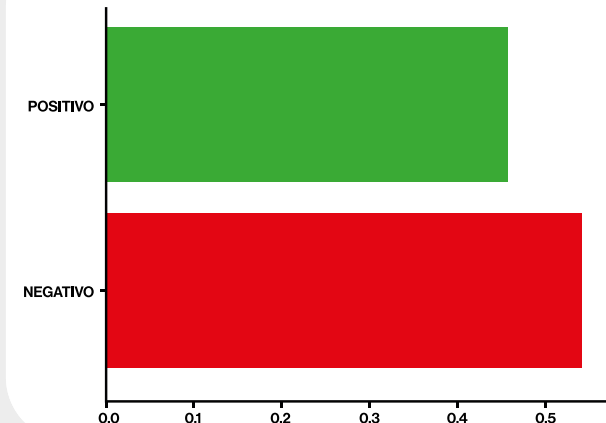
Métricas



Polaridad



Sentimientos



Molino de papel de la Vila de la Costa/ Barcelona



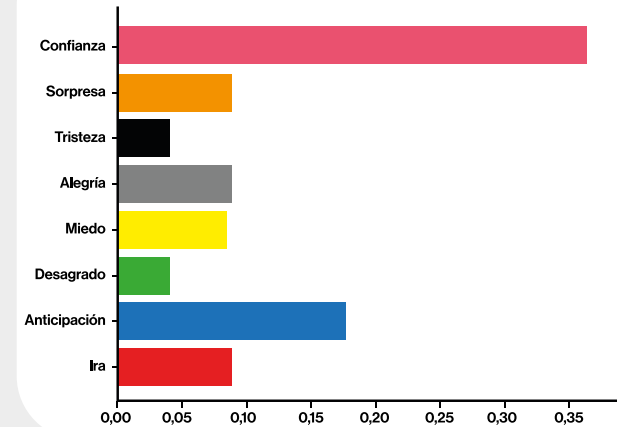
Papel y artes gráficas



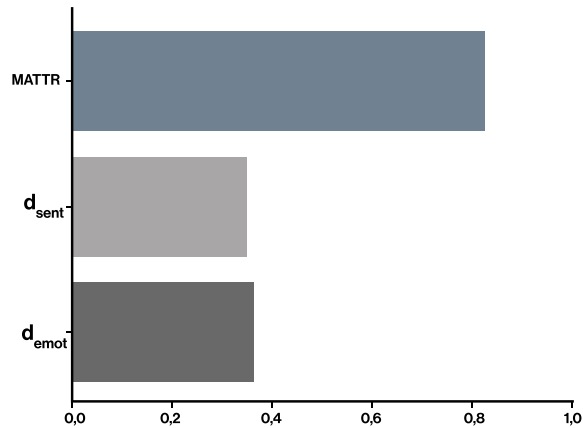
Latitud 41,534278
Longitud 1,683793



Emociones



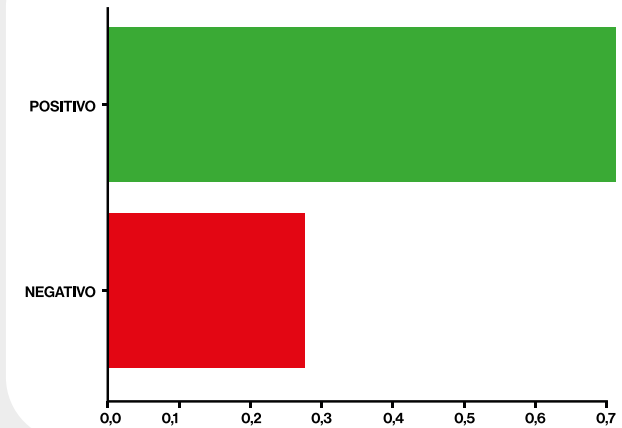
Métricas



Polaridad



Sentimientos



Paisaje de las minas de Sal de Cardona/ Barcelona



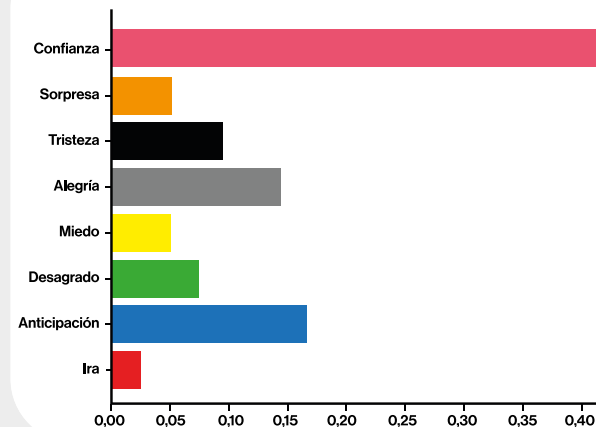
Minería y actividades extractivas



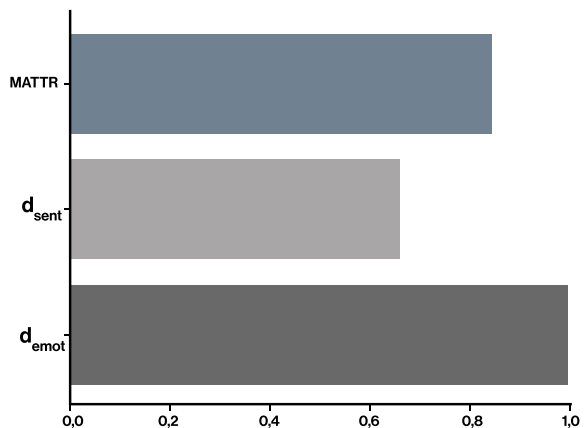
Latitud 41,905753
Longitud 1,673895



Emociones



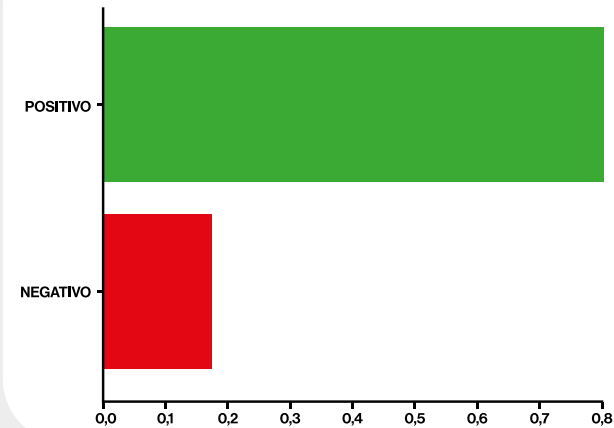
Métricas



Polaridad



Sentimientos





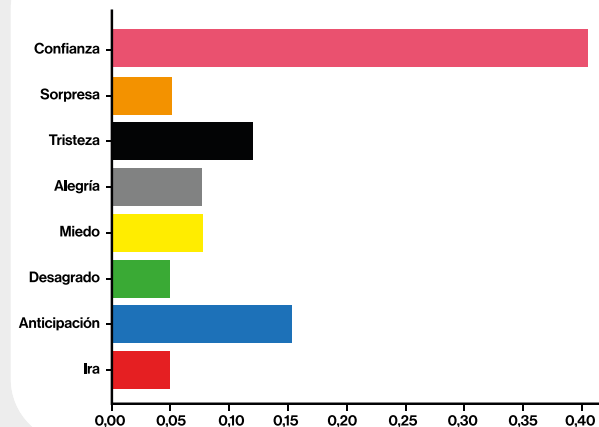
Textil



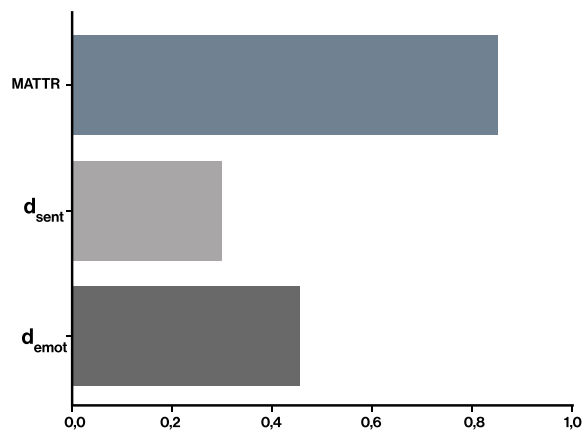
Latitud 41,565659
Longitud 2,00728



Emociones



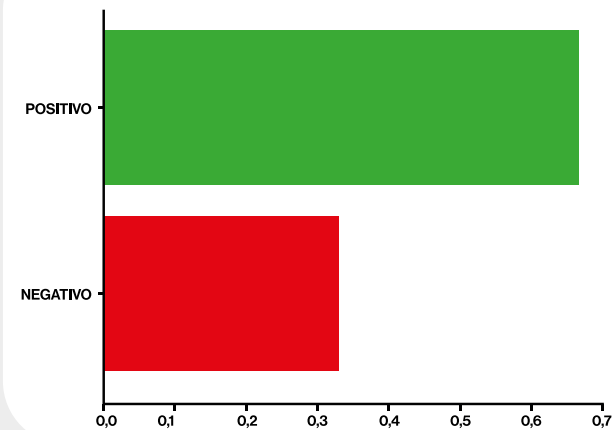
Métricas



Polaridad



Sentimientos



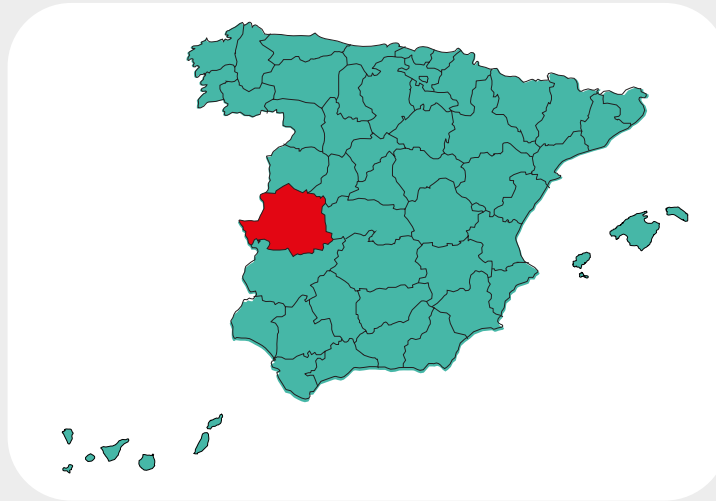
Poblado ferroviario de Monfrague/ Cáceres



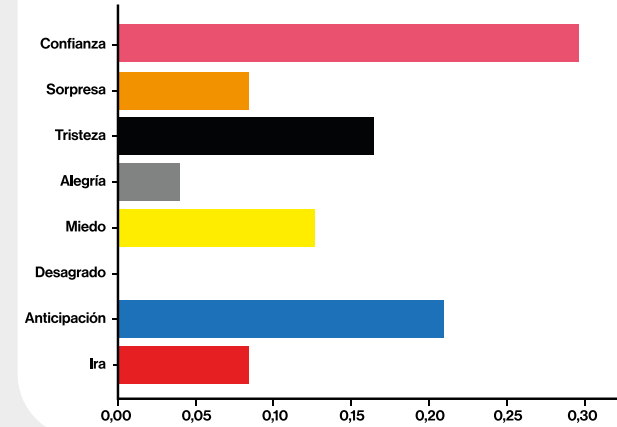
Transporte



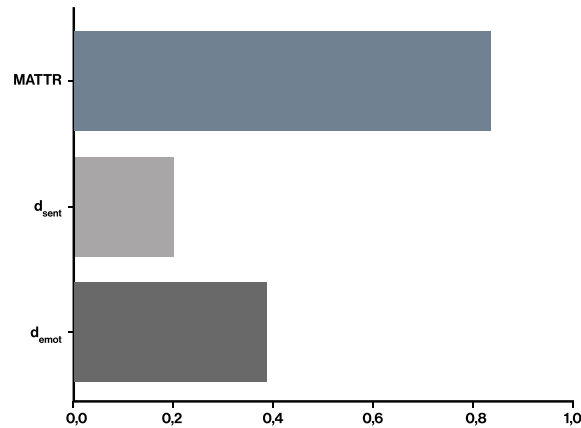
Latitud 39,941714
Longitud -6,099331



Emociones



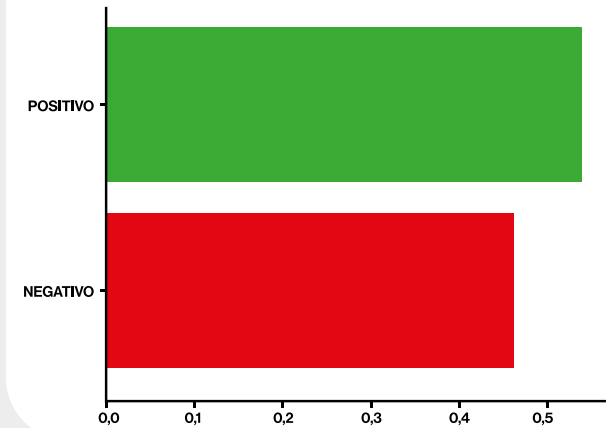
Métricas



Polaridad



Sentimientos





Agroalimentario

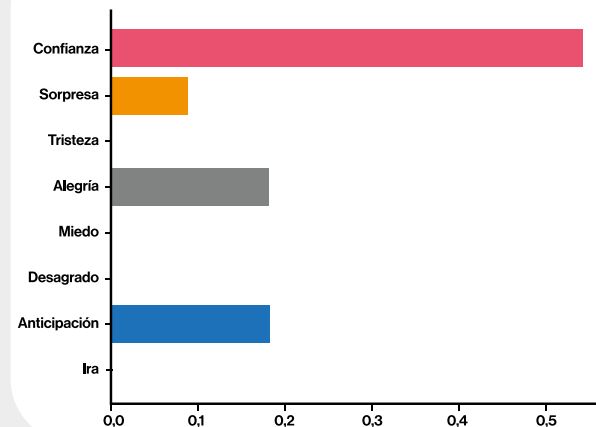


Latitud 36,725437

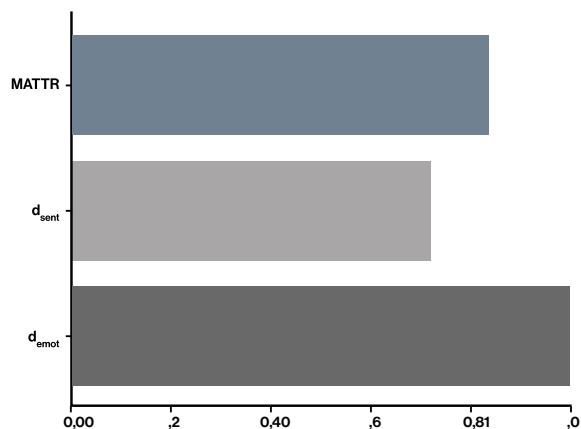
Longitud -6,18669



Emociones



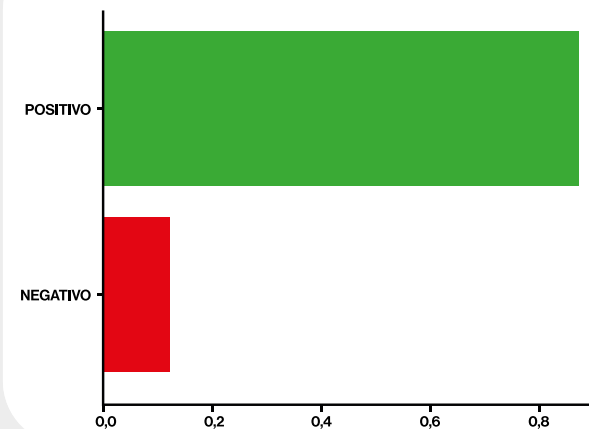
Métricas



Polaridad



Sentimientos





Agroalimentario

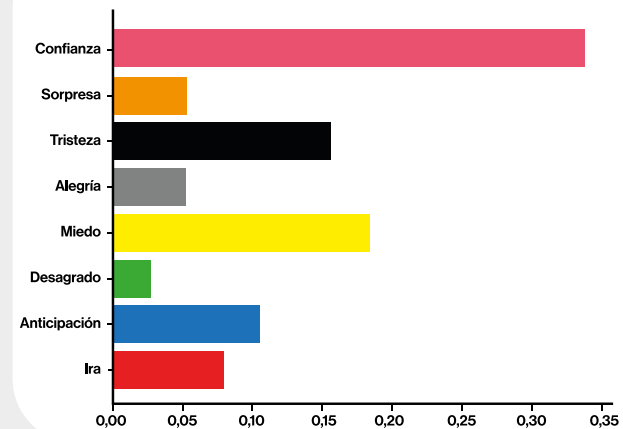


Latitud 43,078977

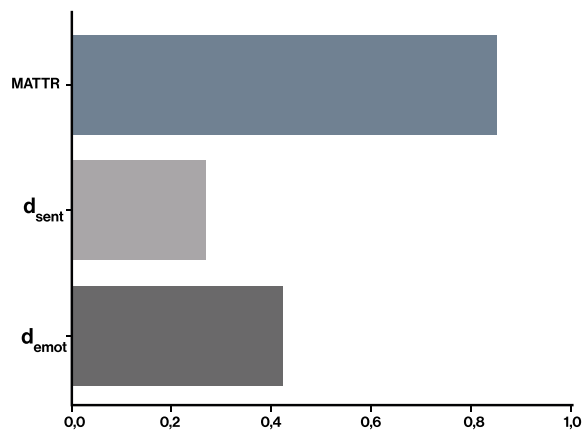
Longitud -4,072527



Emociones



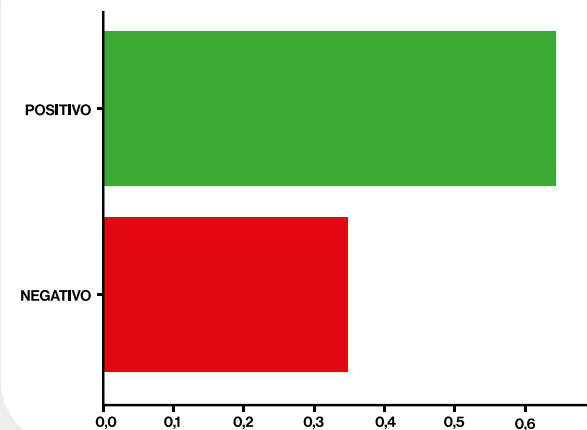
Métricas



Polaridad



Sentimientos





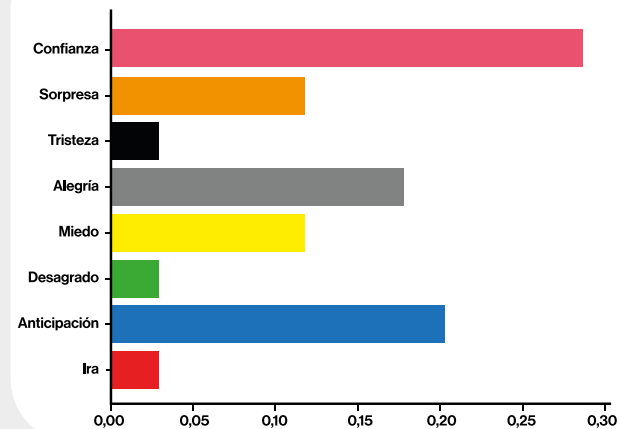
Agroalimentario



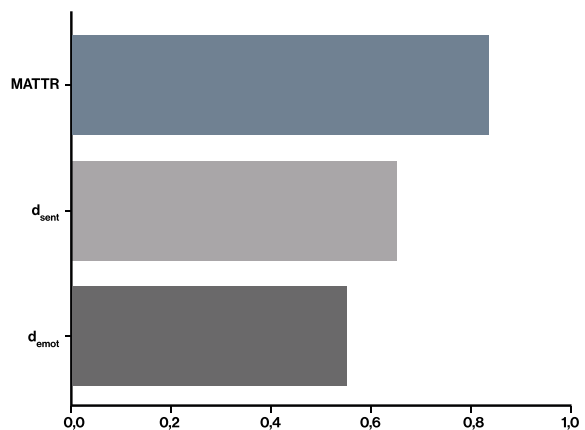
Latitud 43,35515
Longitud -4,055774



Emociones



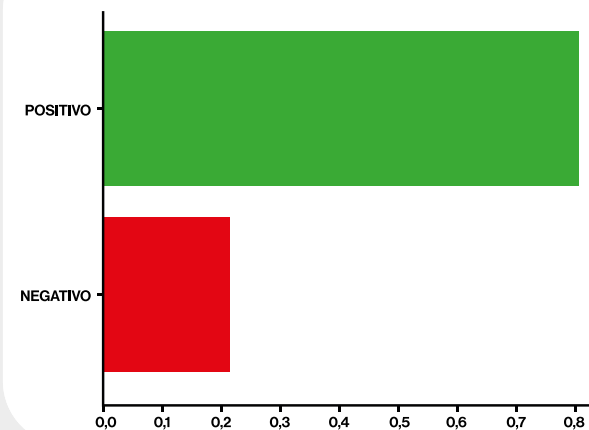
Métricas



Polaridad



Sentimientos



Complejo siderúrgico La Cavada, San Roque de Riomera y Soba / Cantabria



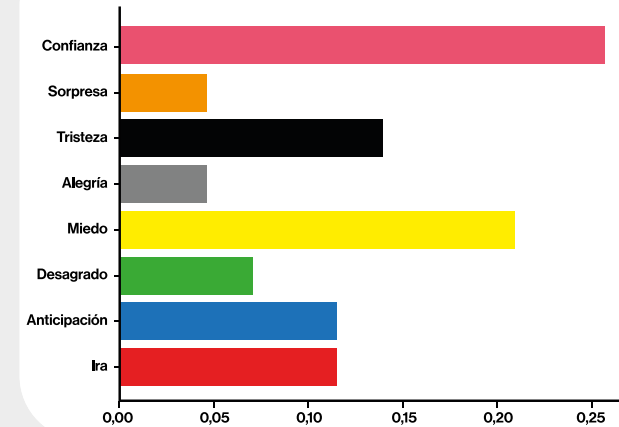
Siderurgia, metalurgia y
mecánica



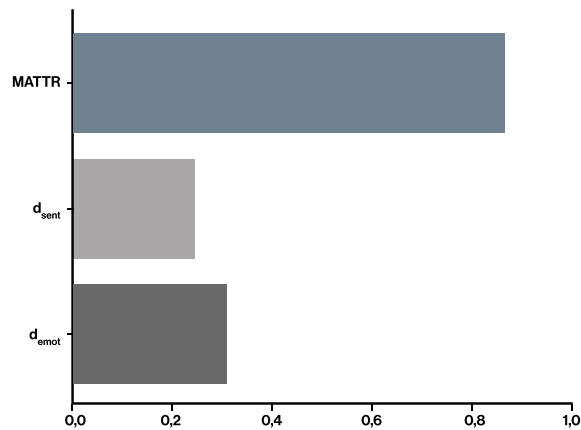
Latitud 43,349025
Longitud -3,702698



Emociones



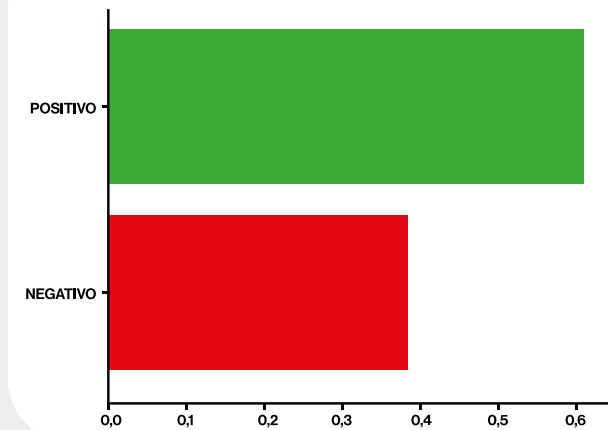
Métricas



Polaridad



Sentimientos



Paisaje minero de Cabarga / Cantabria



Minería y actividades extractivas

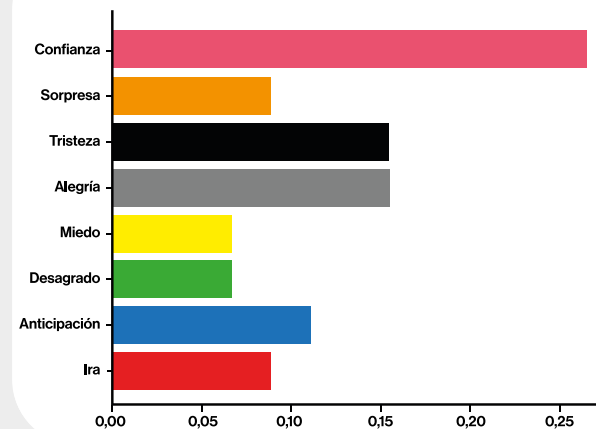


Latitud 43,380439

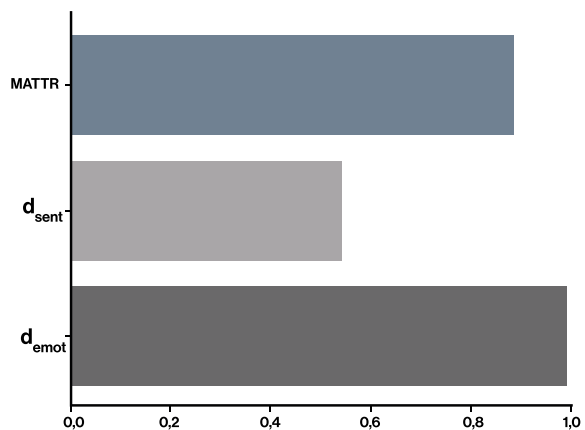
Longitud -3,778305



Emociones



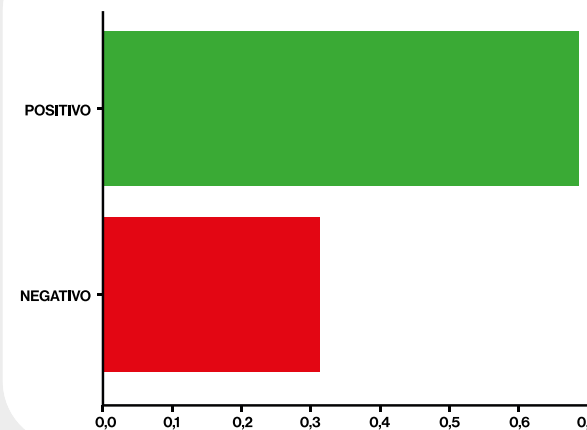
Métricas



Polaridad



Sentimientos



El Martinete de los Pozuelos de Calatrava / Ciudad Real



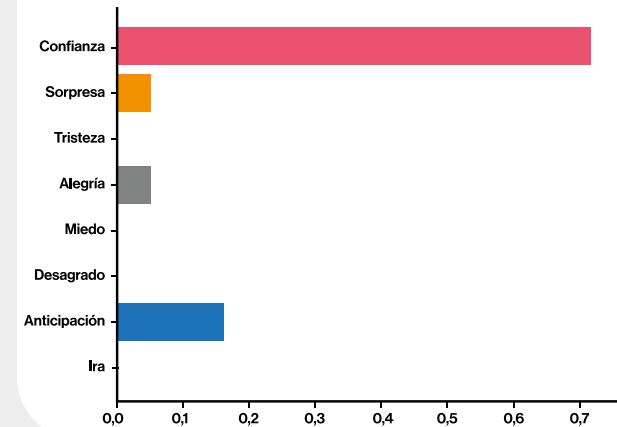
Siderurgia, metalurgia y
mecánica



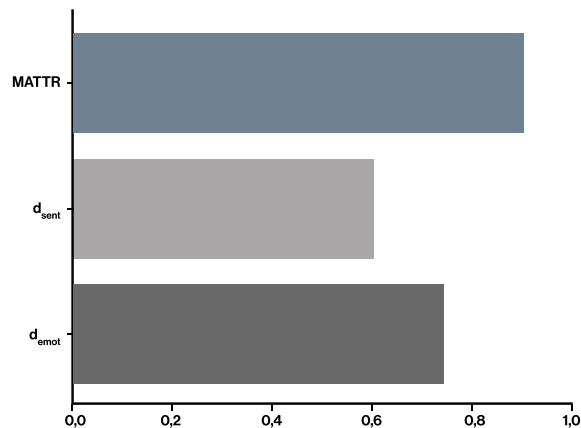
Latitud 40,618845
Longitud -0,133103



Emociones



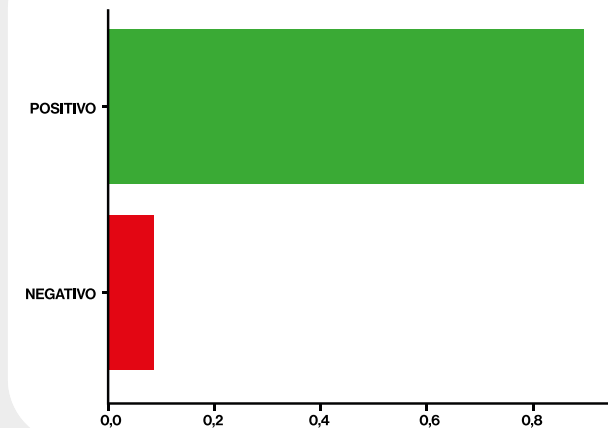
Métricas



Polaridad



Sentimientos

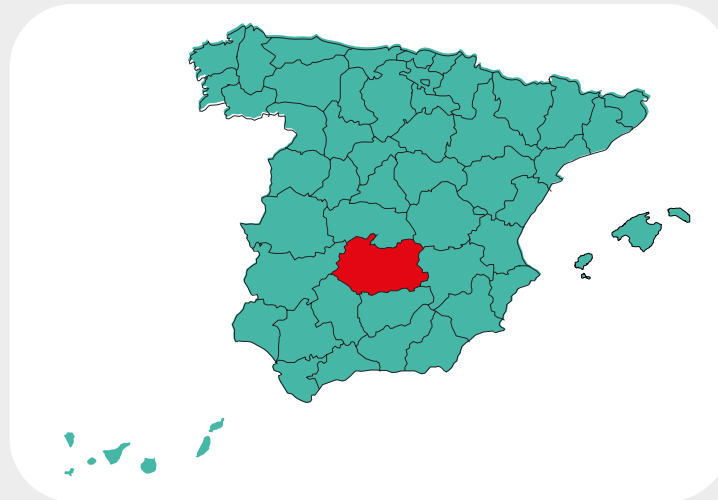




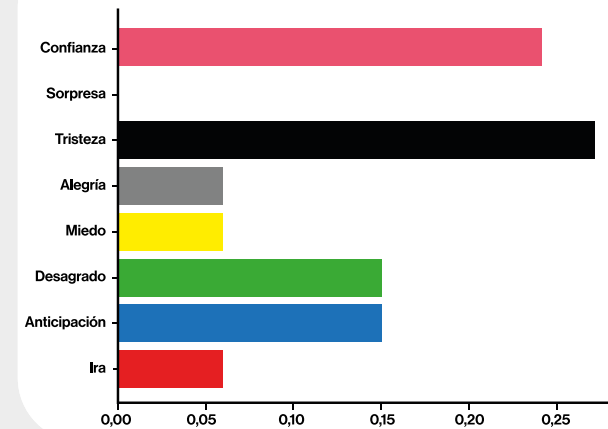
Siderurgia, metalurgia y
mecánica



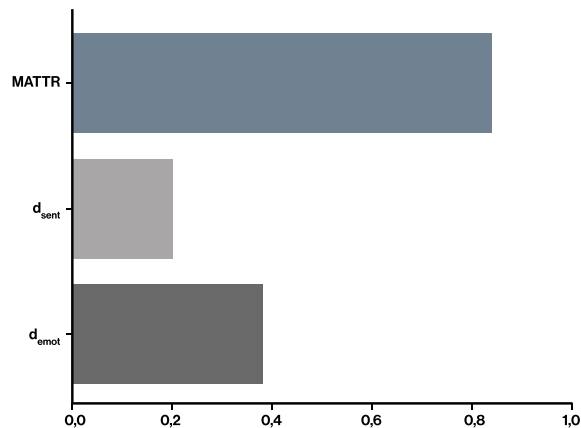
Latitud 38,677773
Longitud -4,12664



Emociones



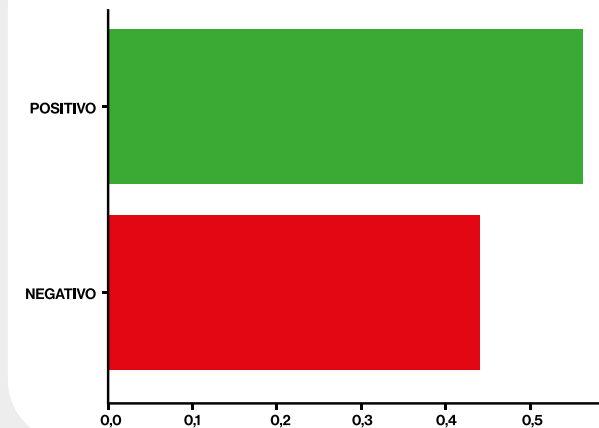
Métricas




Polaridad



Sentimientos



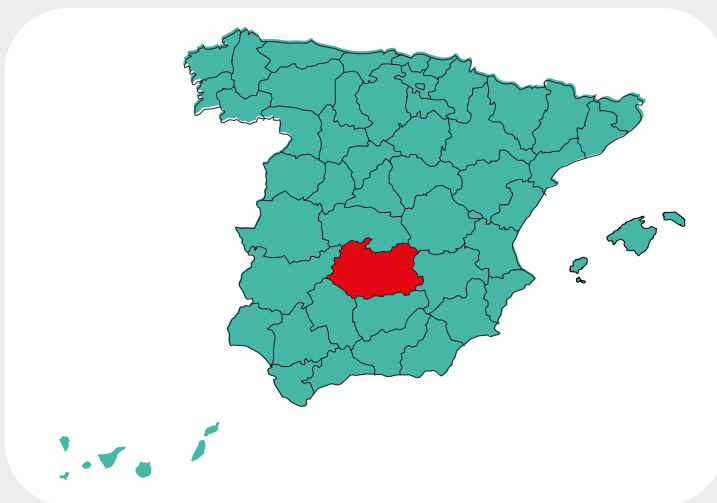


Minería y actividades extractivas

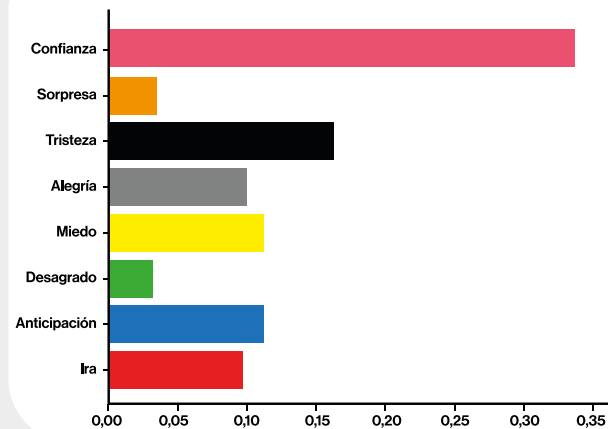


Latitud 38,775623

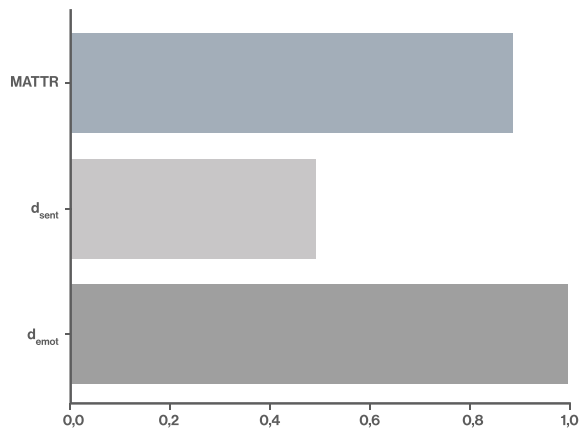
Longitud -4,842873



Emociones



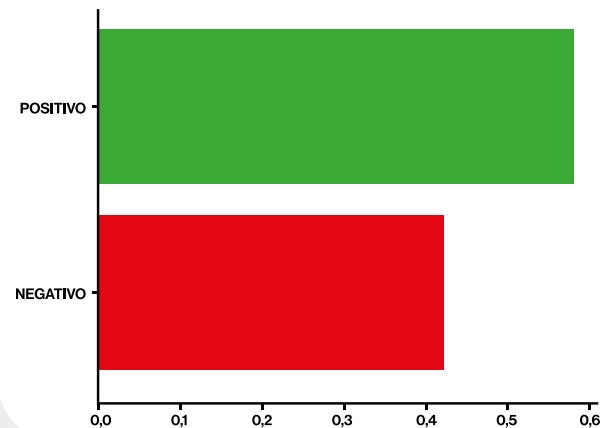
Métricas



Polaridad



Sentimientos



Fábrica Cervezas El Águila de Córdoba/ Córdoba



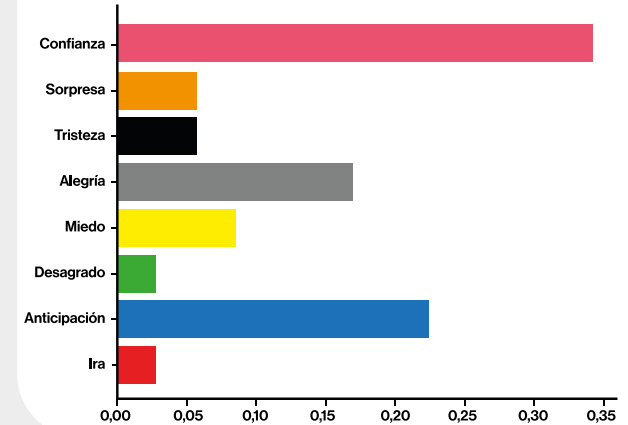
Agroalimentario



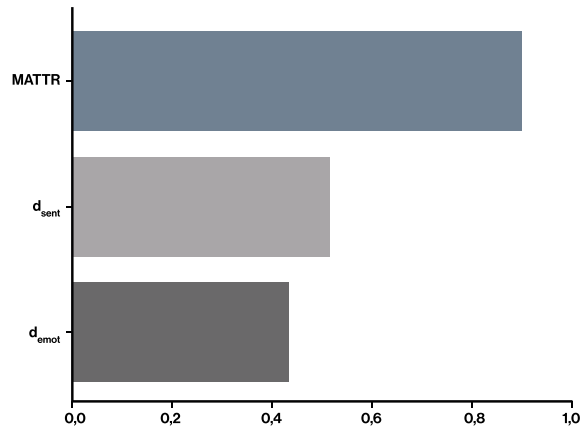
Latitud 40,399978
Longitud -3,690899



Emociones



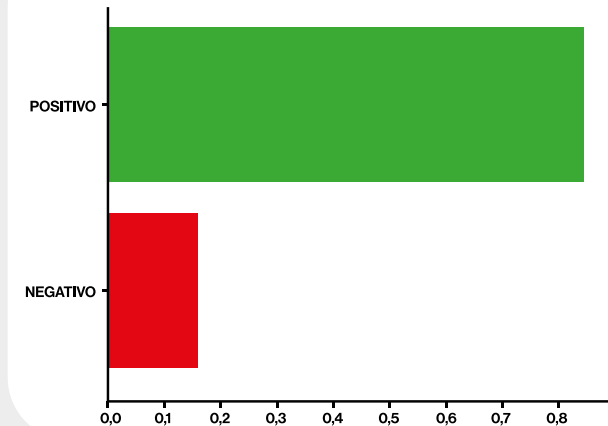
Métricas



Polaridad



Sentimientos



Máquina de vapor de Industrias Burés/ Gerona



Textil

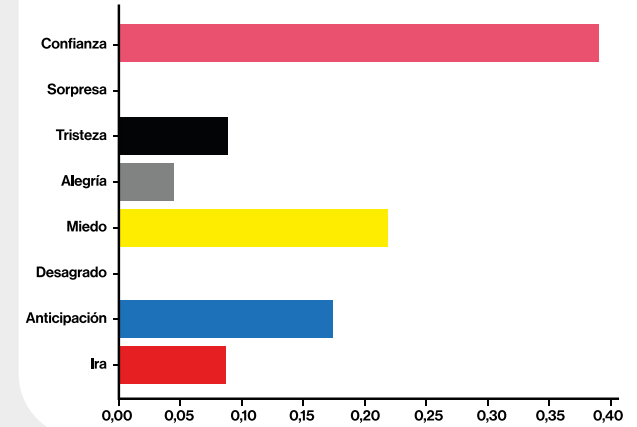


Latitud 41,959078

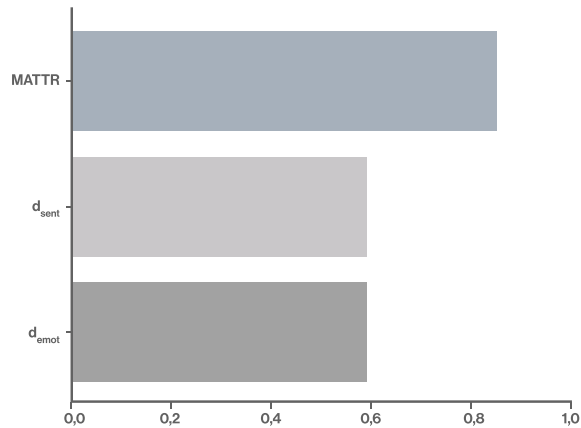
Longitud 2,634253



Emociones



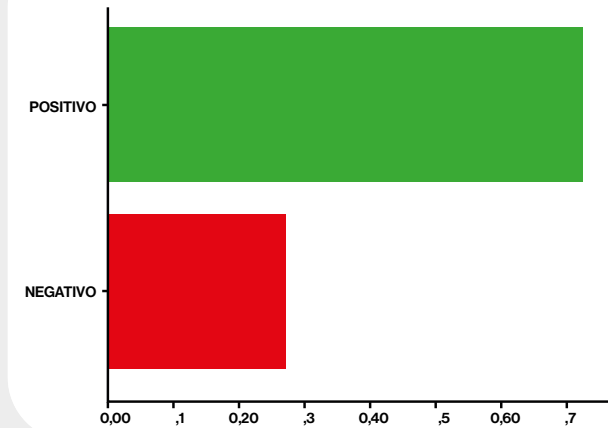
Métricas




Polaridad



Sentimientos





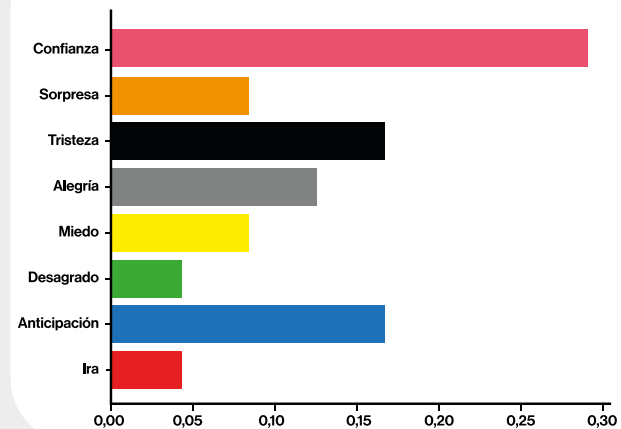
Textil



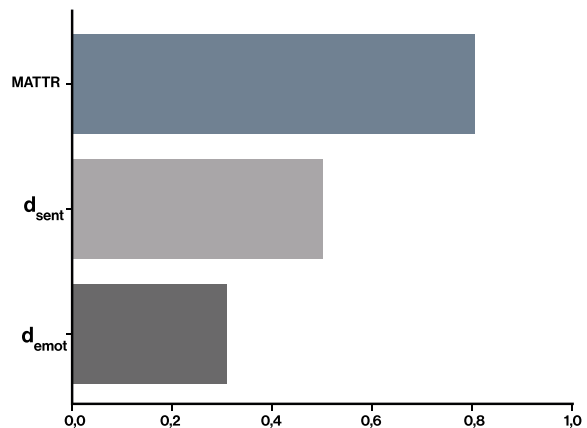
Latitud 28,001317
Longitud -15,420823



Emociones



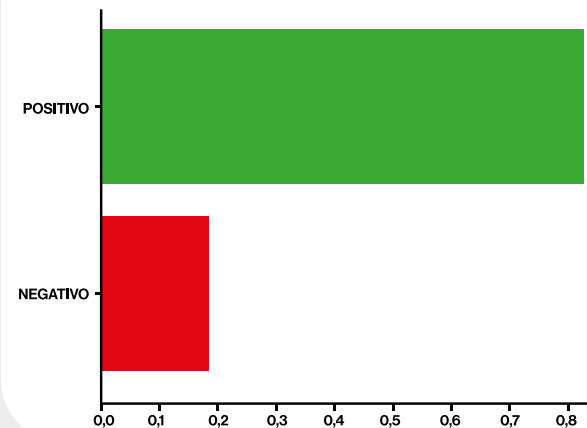
Métricas




Polaridad



Sentimientos





Redes (Agua, Gas,
Electricidad)

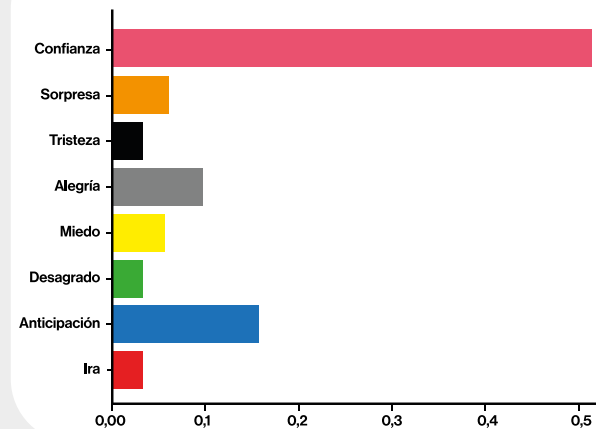


Latitud 28,027989

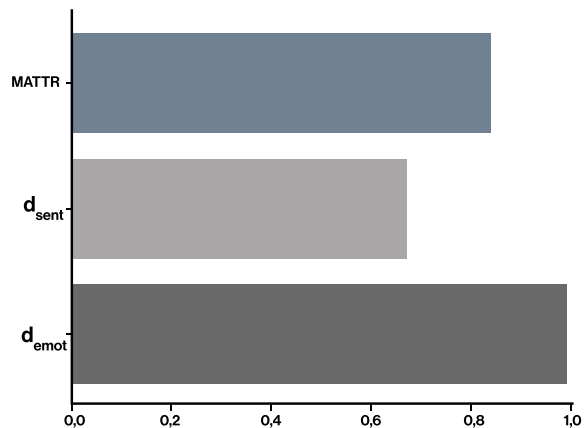
Longitud -15,399214



Emociones



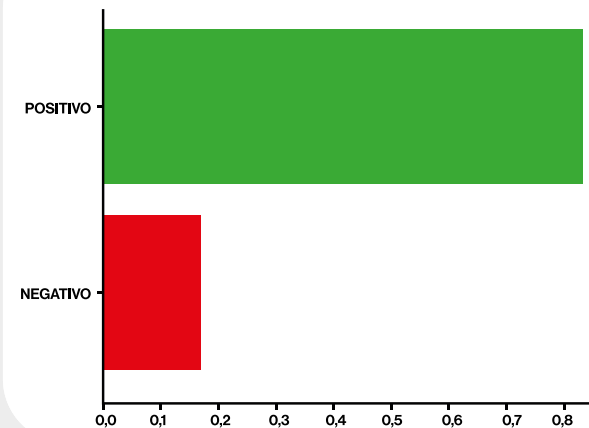
Métricas



Polaridad



Sentimientos



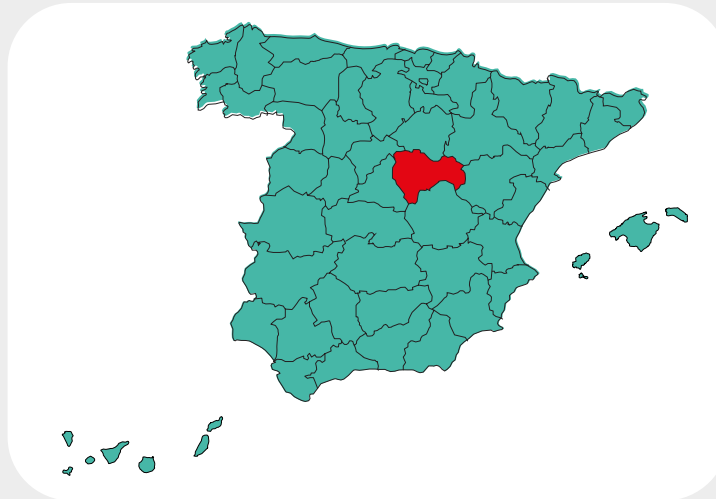
Paisaje de las salinas de Imón y la Olmeda/ Guadalajara



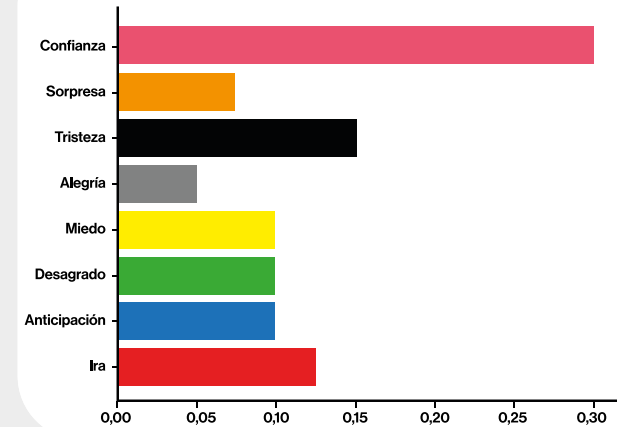
Minería y actividades extractivas



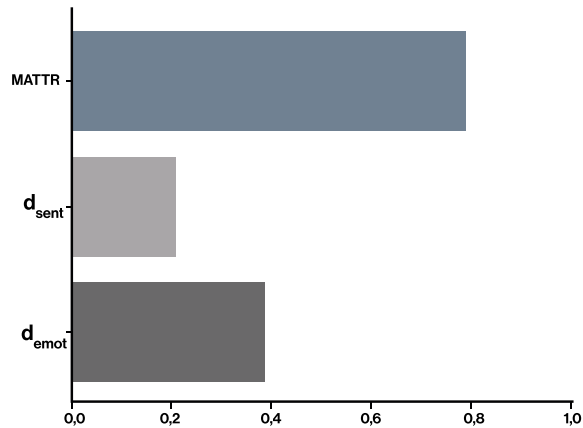
Latitud 41,118916
Longitud -2,725713



Emociones



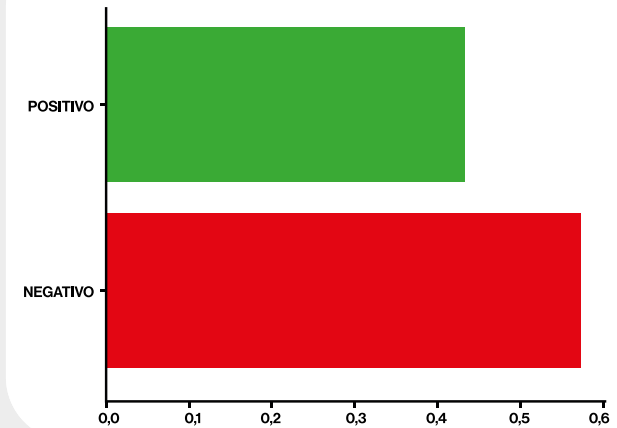
Métricas



Polaridad



Sentimientos





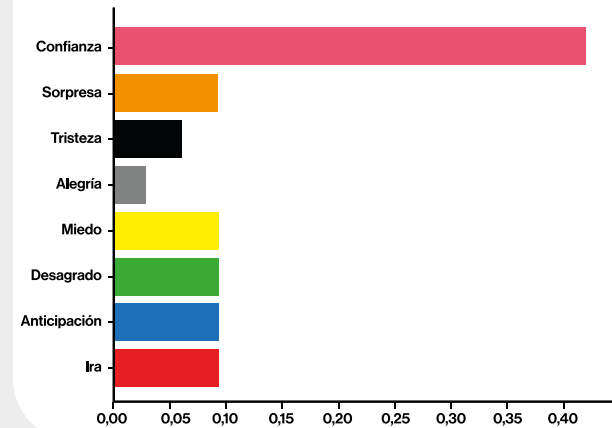
Transporte



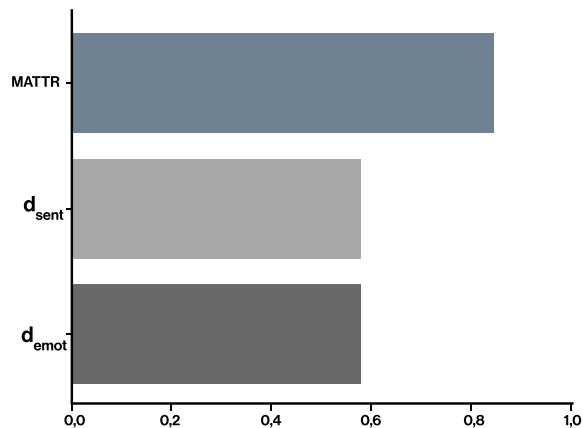
Latitud 43,093405
Longitud -2,175092



Emociones



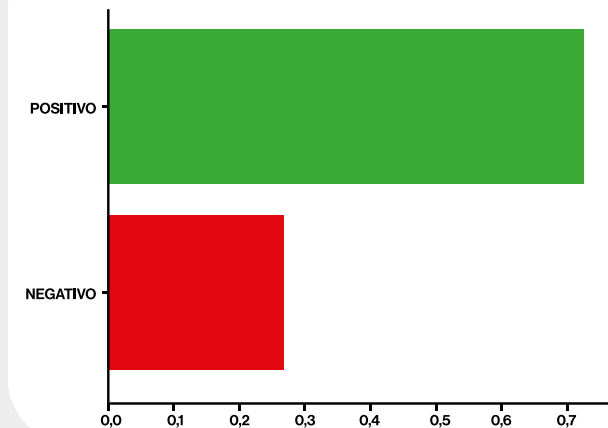
Métricas



Polaridad



Sentimientos



Cotos mineros de Zerain y Mutiloa/ Guipúzcoa



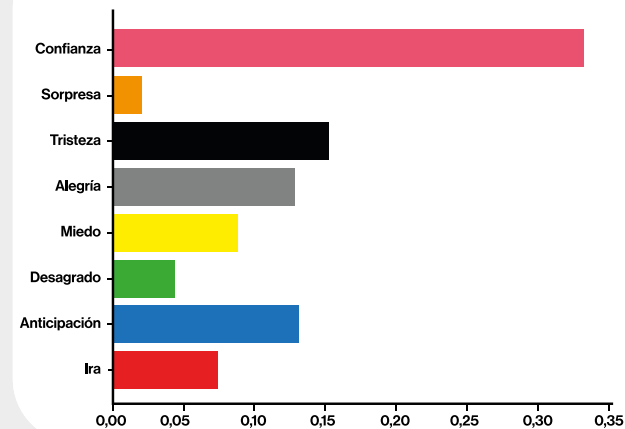
Minería y actividades extractivas



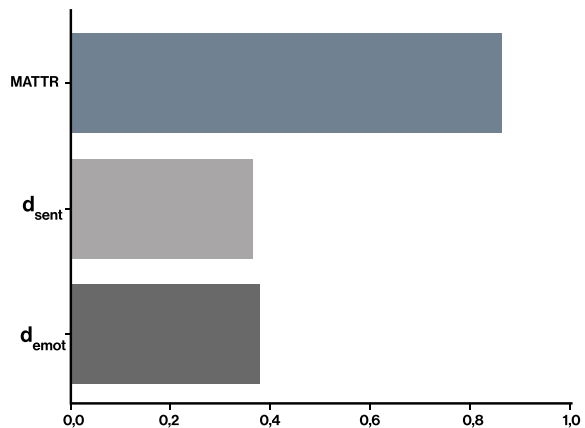
Latitud 43,014919
Longitud -2,297831



Emociones



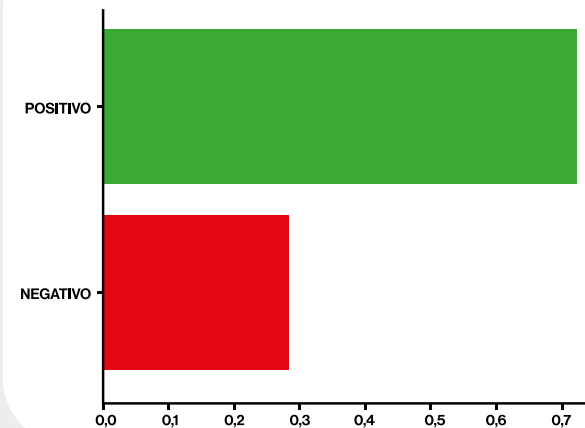
Métricas



Polaridad



Sentimientos





Bienes de consumo

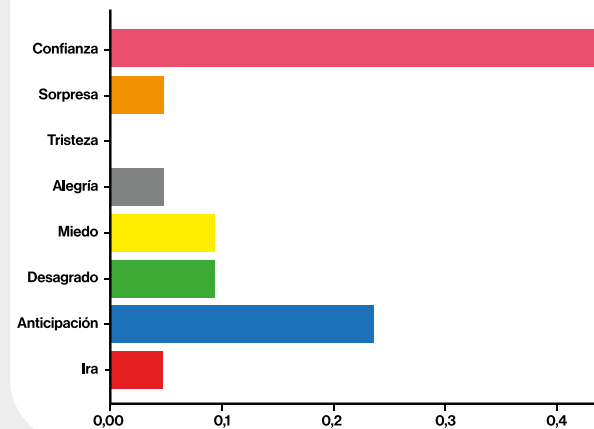


Latitud 43,321705

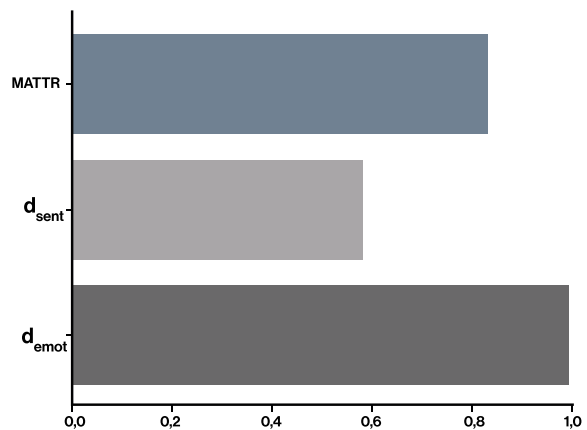
Longitud -1,983155



Emociones



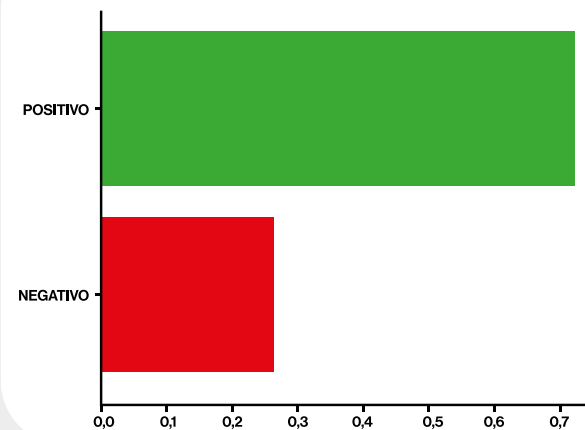
Métricas



Polaridad



Sentimientos





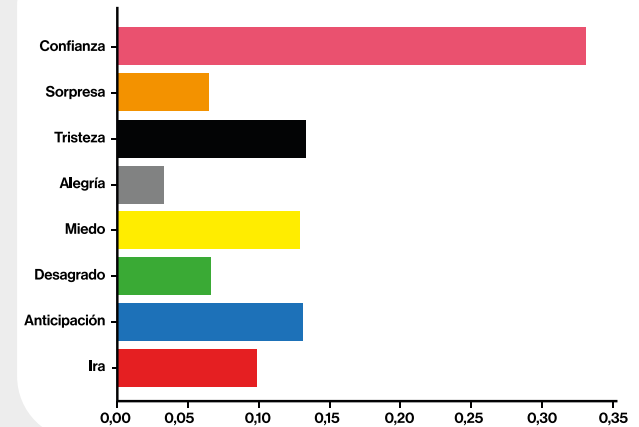
Siderurgia, metalurgia y
mecánica



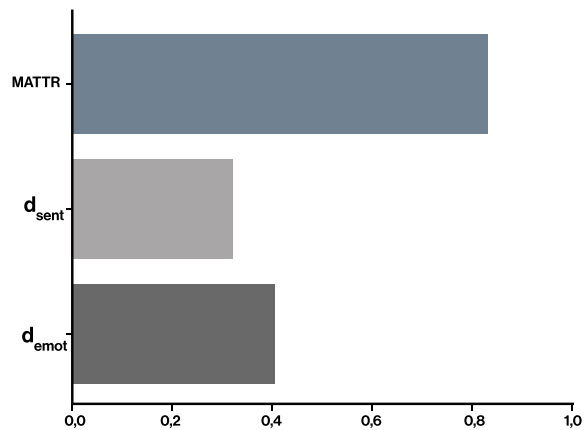
Latitud 43,053708
Longitud -2,331618



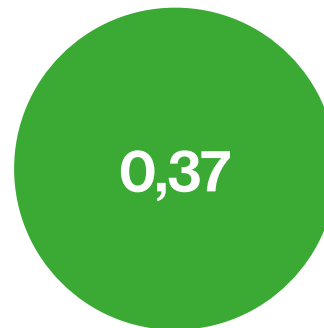
Emociones



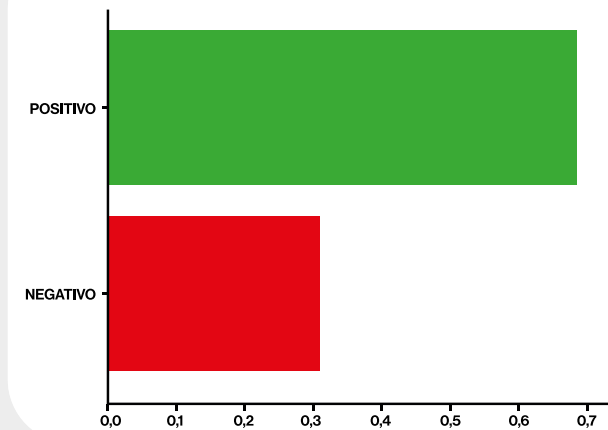
Métricas



Polaridad



Sentimientos





Minería y actividades extractivas

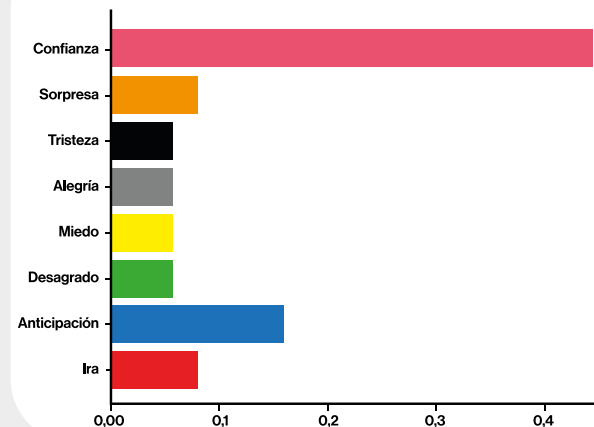


Latitud 37,690811

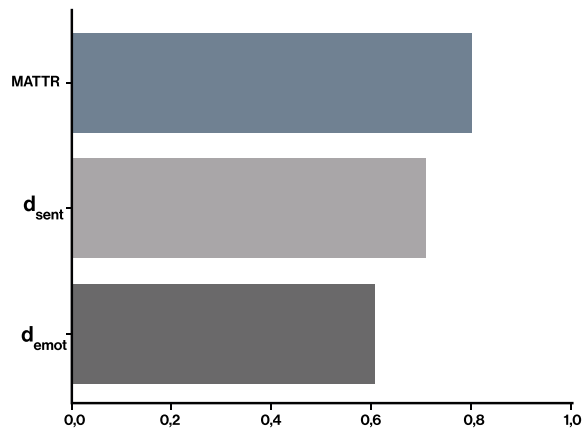
Longitud -6,561771



Emociones



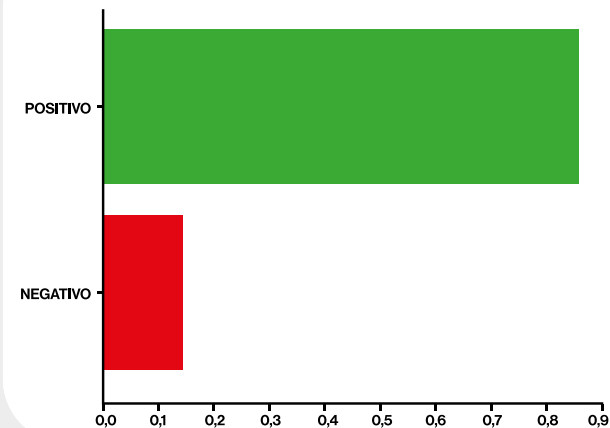
Métricas



Polaridad



Sentimientos



Central hidroeléctrica de El Run/ Huesca



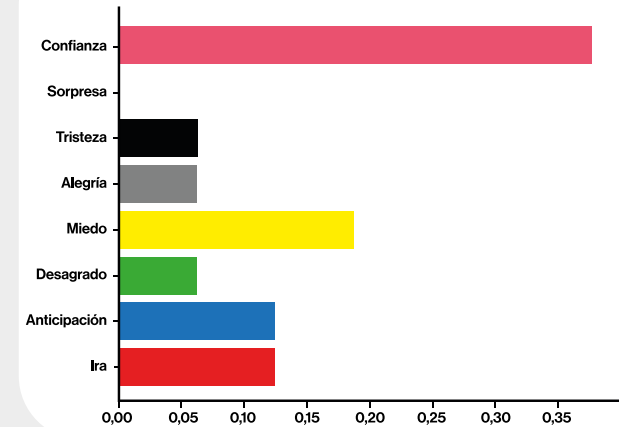
Redes (Agua, Gas,
Electricidad)



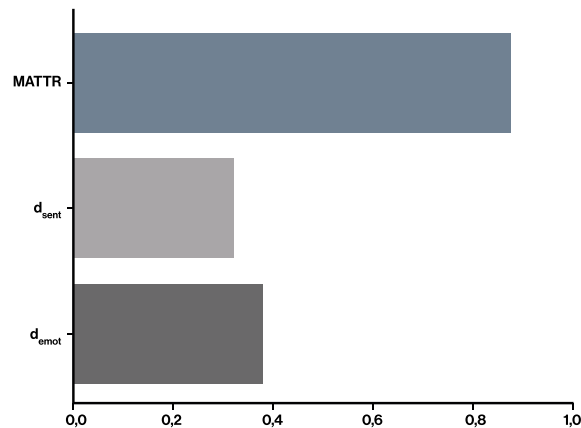
Latitud 42,47915
Longitud 0,433648



Emociones



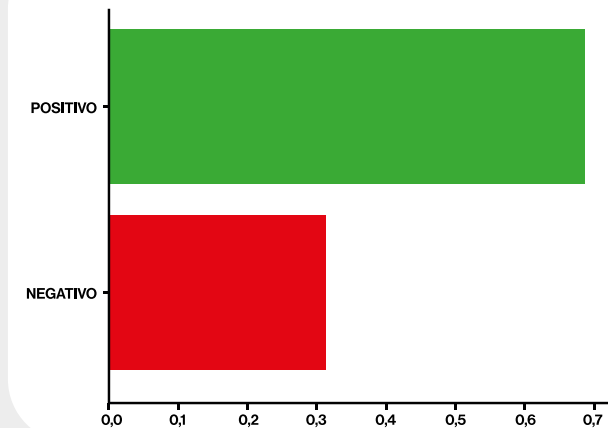
Métricas



Polaridad



Sentimientos





Agroalimentario

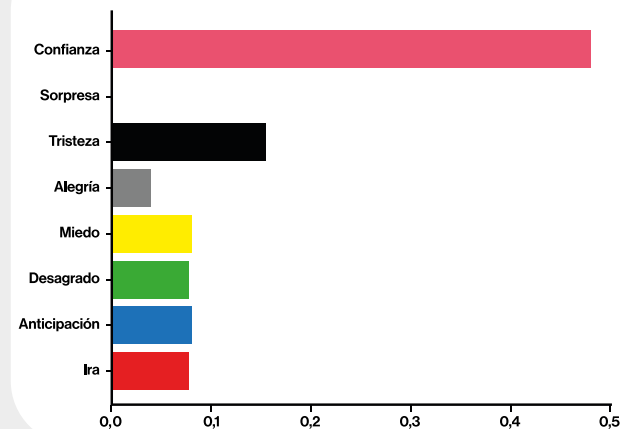


Latitud 39,470957

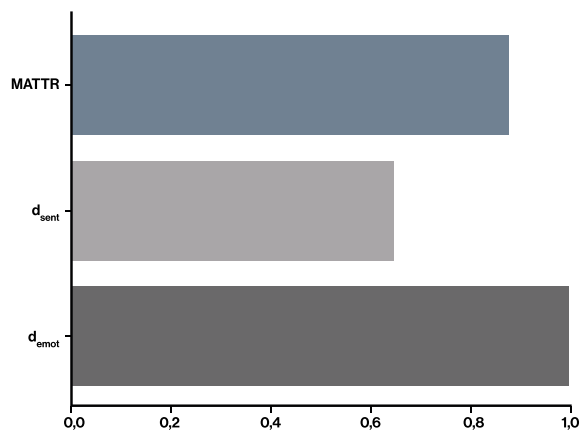
Longitud 3,142077



Emociones



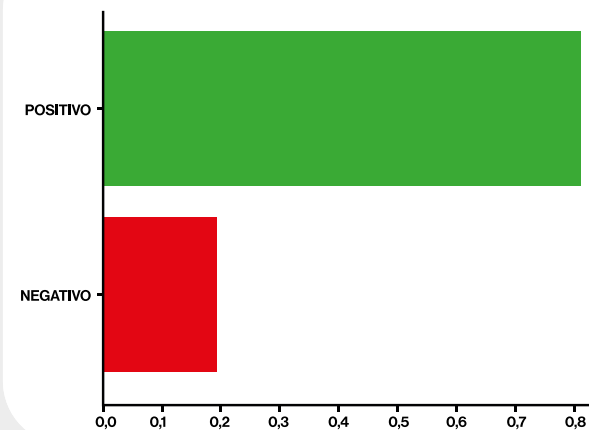
Métricas



Polaridad



Sentimientos



Central Térmica de Alcudia/ Mallorca



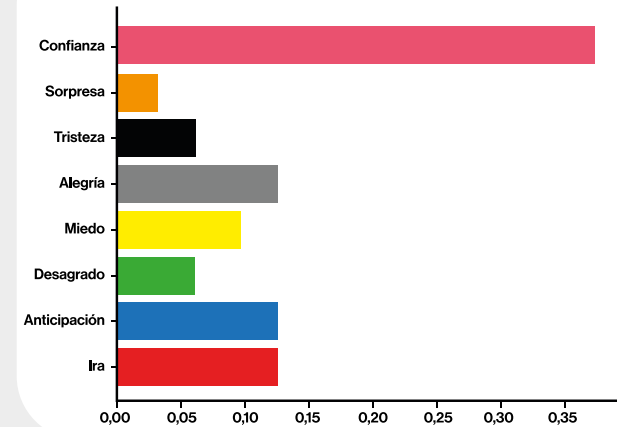
Redes (Agua, Gas,
Electricidad)



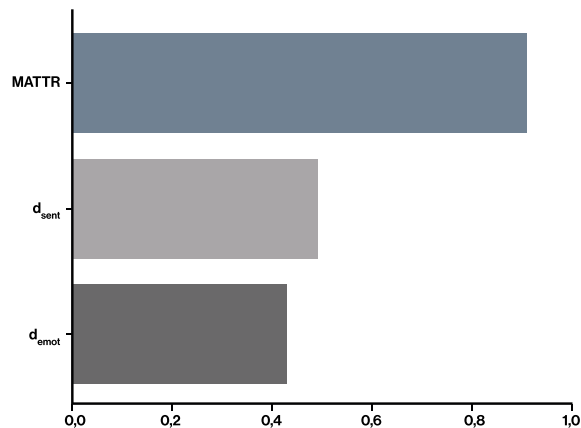
Latitud 39,810217
Longitud 3,092163



Emociones



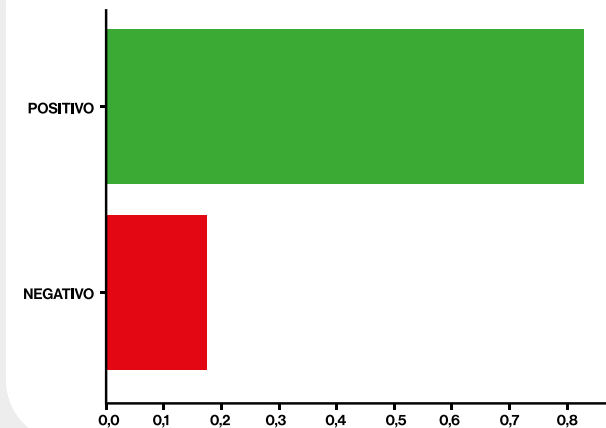
Métricas



Polaridad



Sentimientos





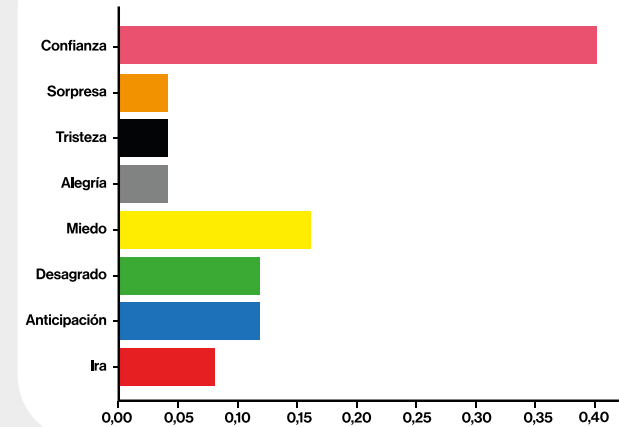
Textil



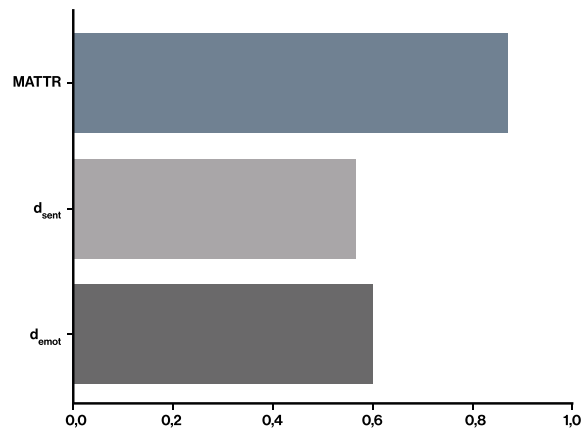
Latitud 39,769269
Longitud 2,715253



Emociones



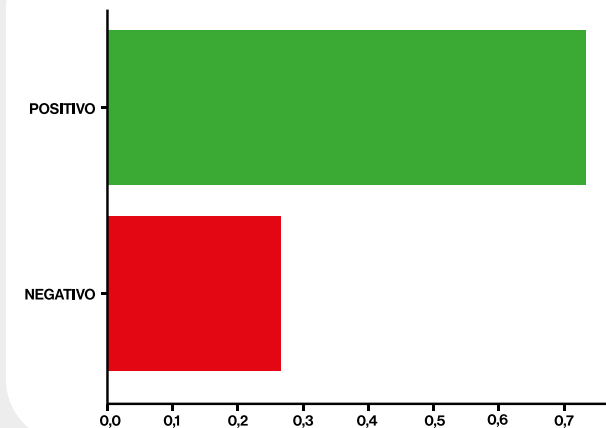
Métricas



Polaridad



Sentimientos

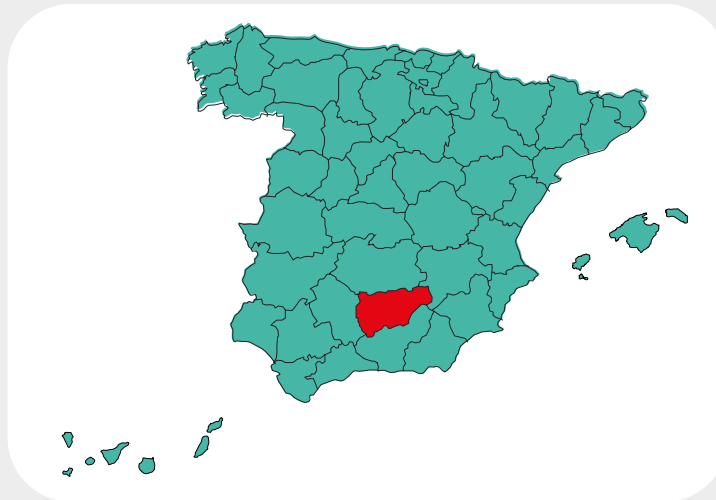




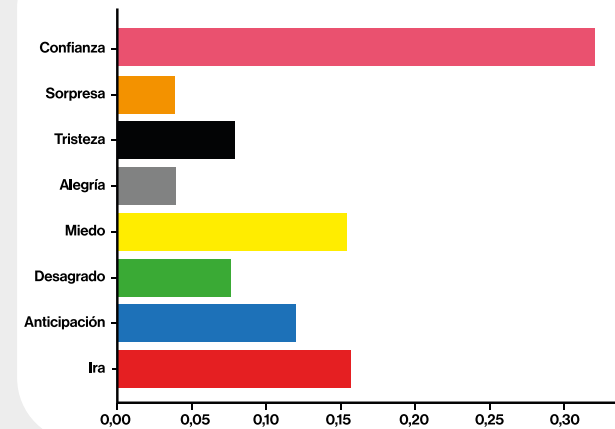
Minería y actividades extractivas



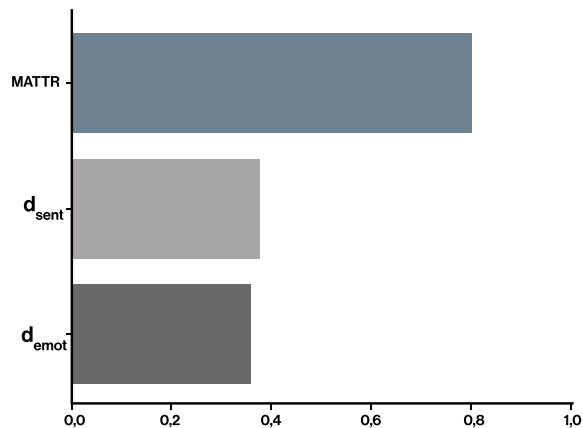
Latitud 38,100503
Longitud -3,631979



Emociones



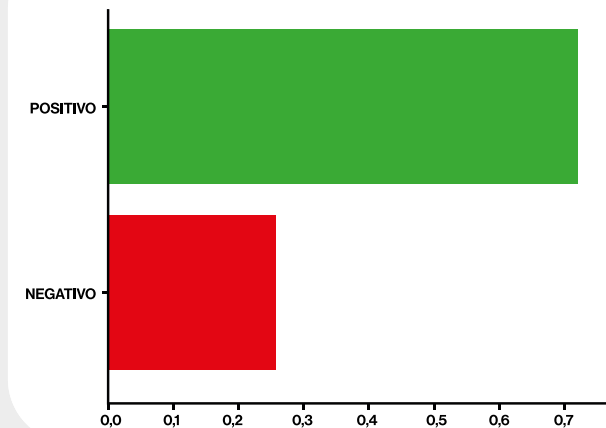
Métricas



Polaridad



Sentimientos



Astilleros del Arsenal Militar de Ferrol/ La Coruña



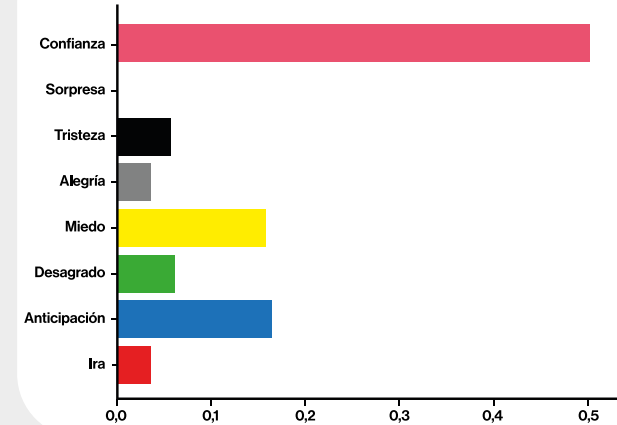
Navals



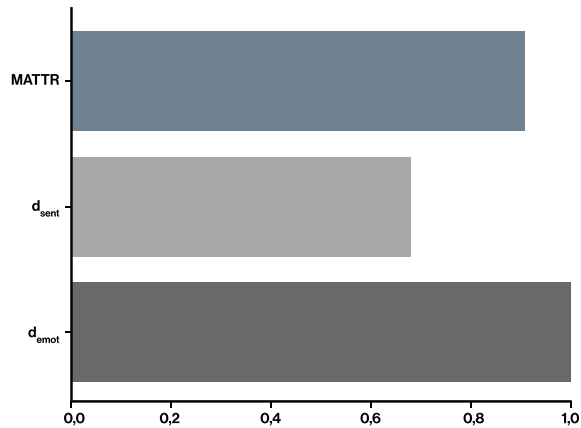
Latitud 43,4797
Longitud -8,2371



Emociones



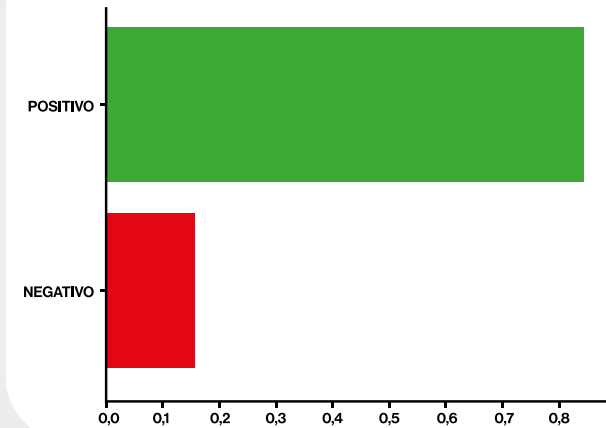
Métricas



Polaridad



Sentimientos



Central hidroeléctrica del Tambre/ La Coruña



Redes (Agua, Gas,
Electricidad)

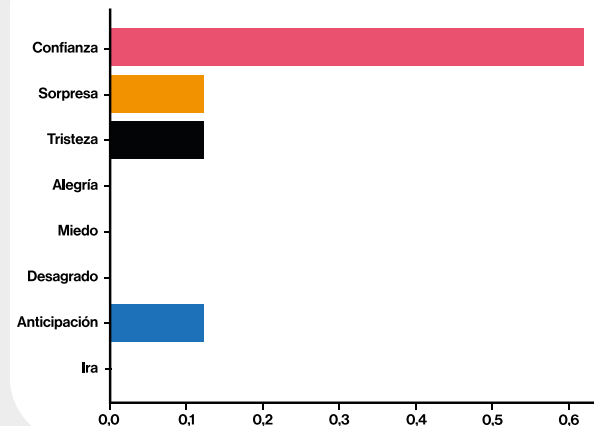


Latitud 42,836581

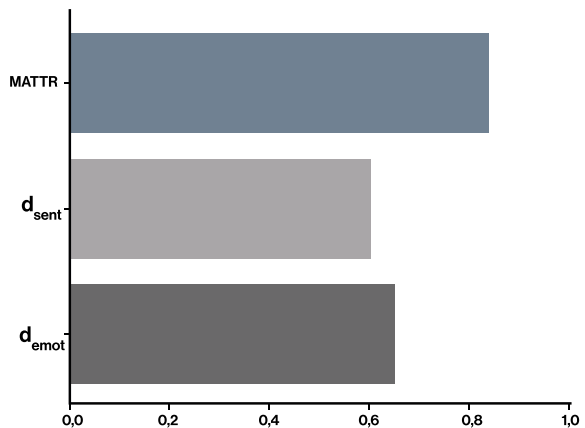
Longitud -8,849578



Emociones



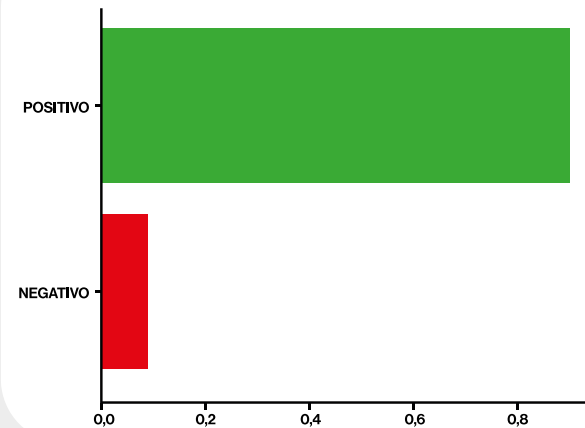
Métricas



Polaridad



Sentimientos





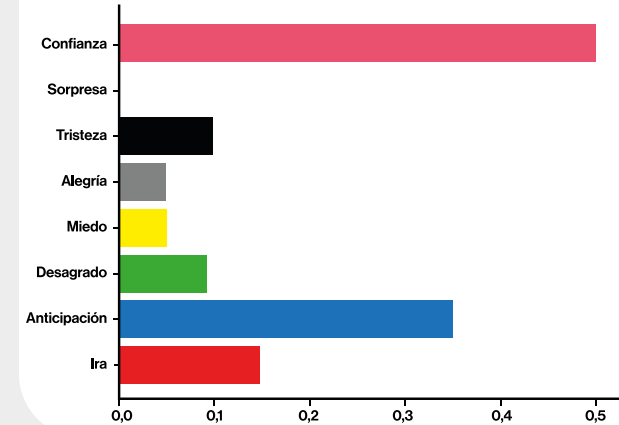
Agroalimentario



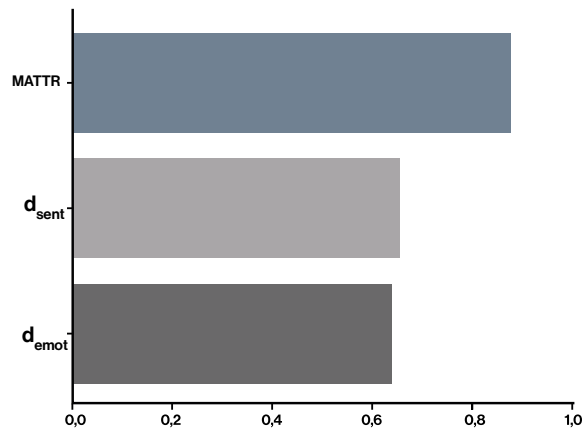
Latitud 42,471329
Longitud -2,445534



Emociones



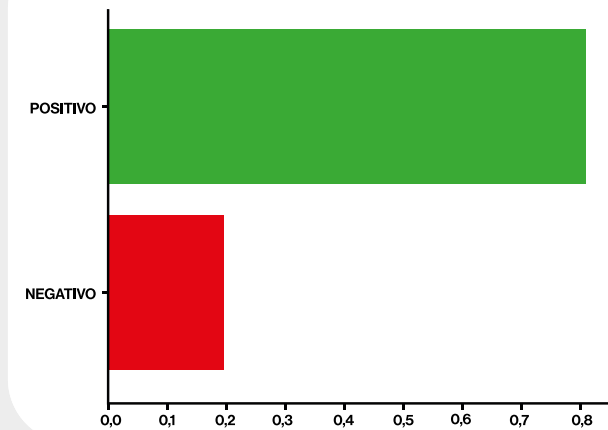
Métricas



Polaridad



Sentimientos





Agroalimentario

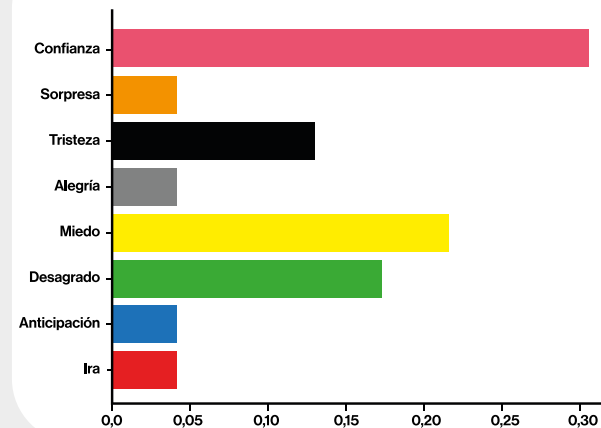


Latitud 42,584573

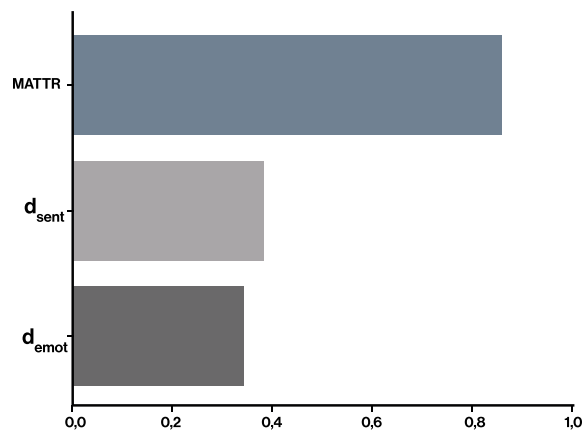
Longitud -2,848258



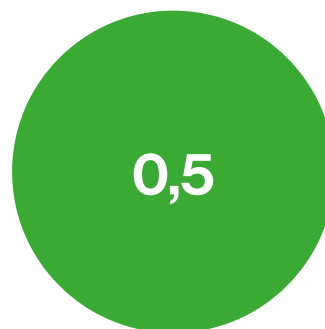
Emociones



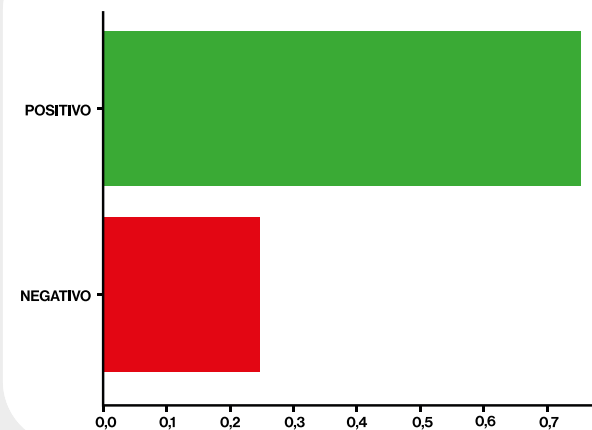
Métricas




Polaridad



Sentimientos



Central térmica de la Minero-Siderúrgica de Ponferrada/ León



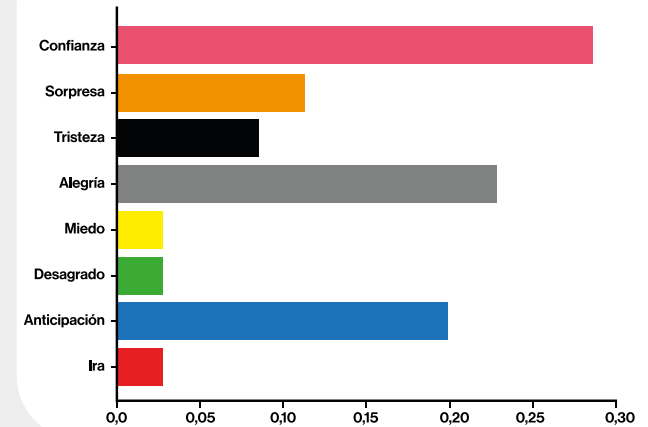
Siderurgia, metalurgia y
mecánica



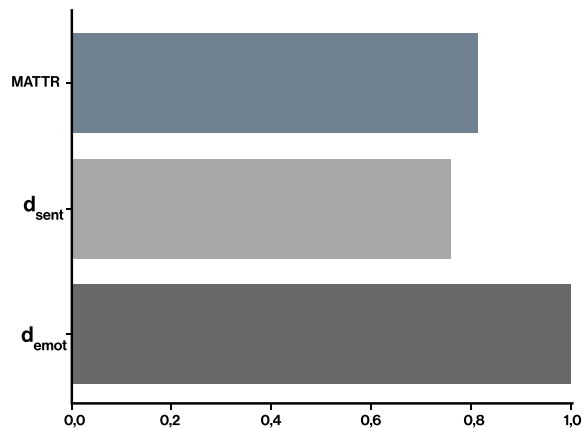
Latitud 42,5575
Longitud -6,590833



Emociones



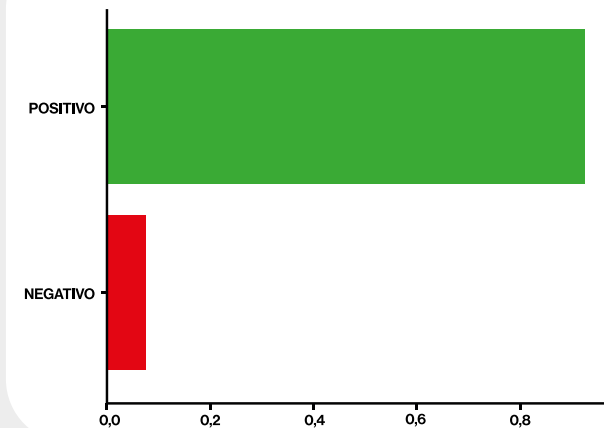
Métricas




Polaridad



Sentimientos



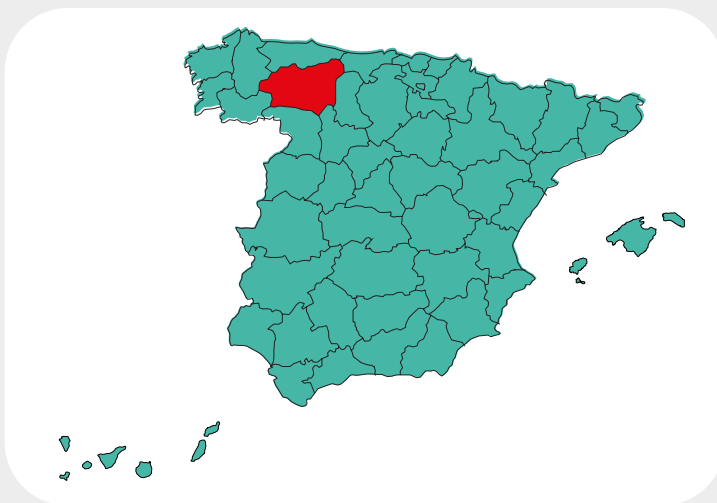


Minería y actividades extractivas

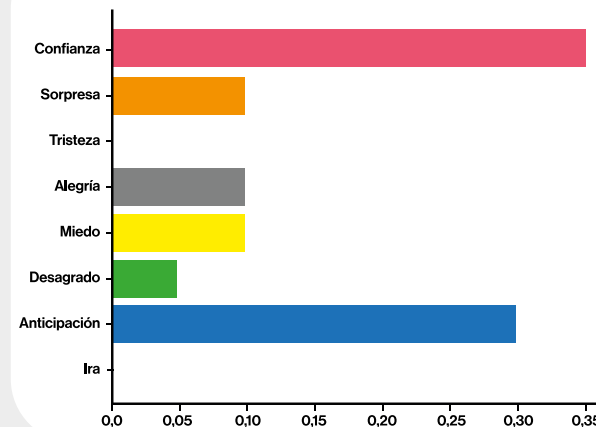


Latitud 42,838469

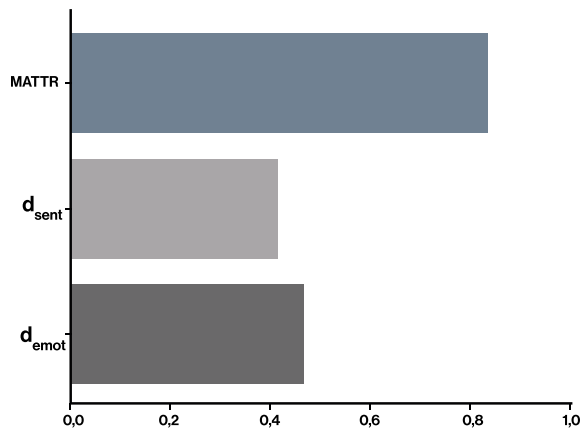
Longitud -5,153343



Emociones



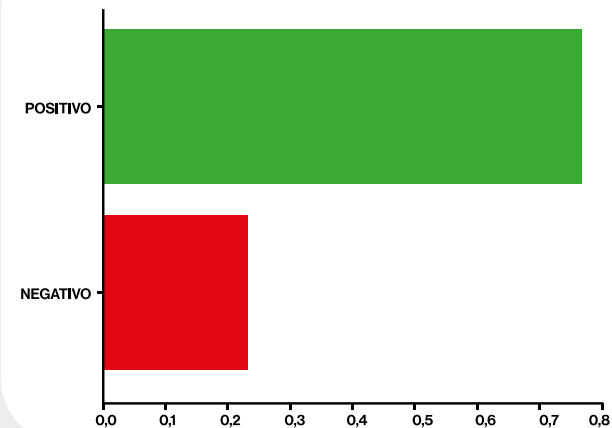
Métricas



Polaridad



Sentimientos



Complejo Siderúrgico y Cerámico de Sargadelos/ Lugo



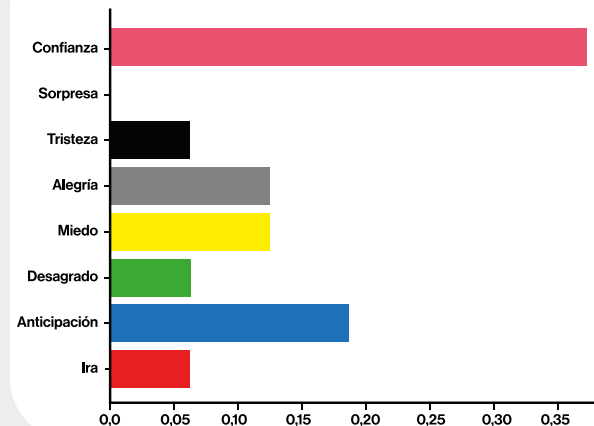
Construcción, cerámica
y vidrio



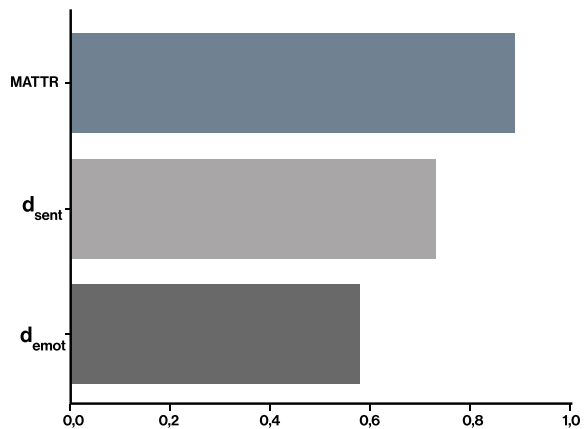
Latitud 43,667186
Longitud -7,402675



Emociones



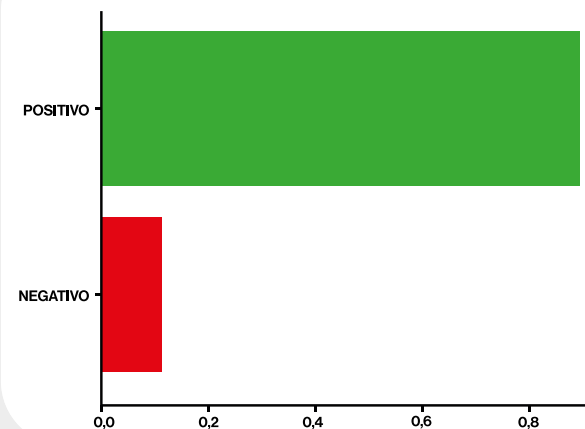
Métricas



Polaridad



Sentimientos



Conjunto hidráulico del Canal de Isabel II/ Madrid



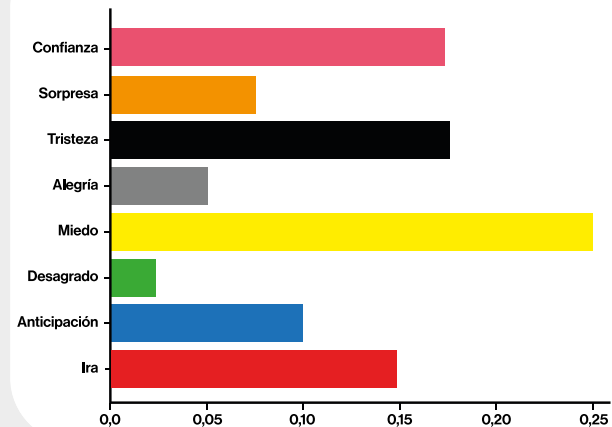
Redes (Agua, Gas,
Electricidad)



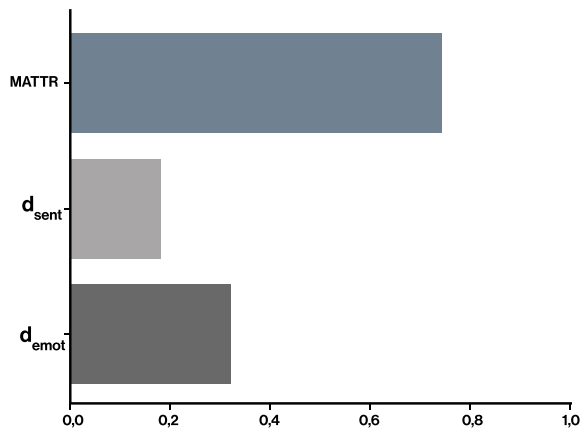
Latitud 40,44053
Longitud -3,703916



Emociones



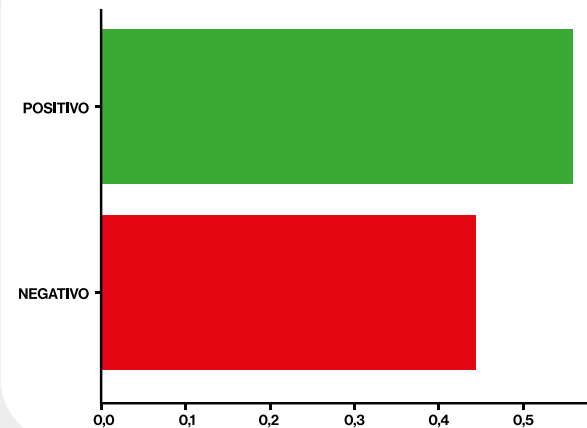
Métricas



Polaridad



Sentimientos



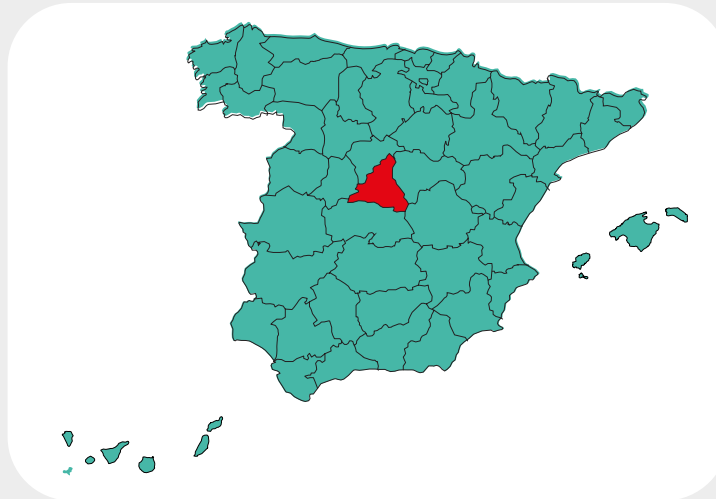
Conjunto urbano-industrial de Nuevo Baztán/ Madrid



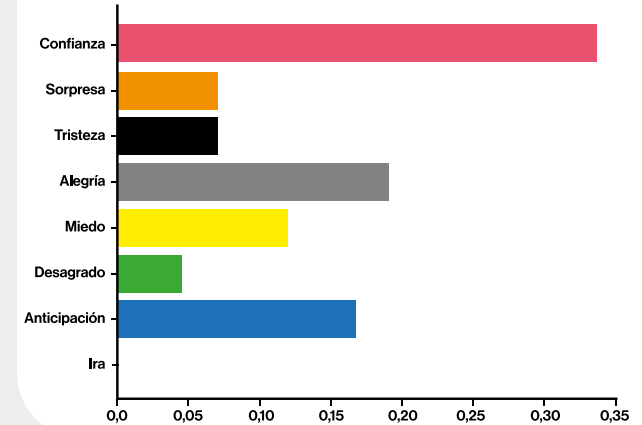
Bienes de consumo



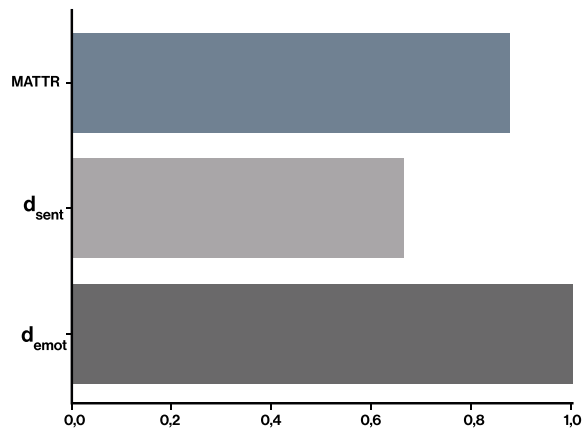
Latitud 40,365809
Longitud -3,242713



Emociones




Métricas



Polaridad



Sentimientos

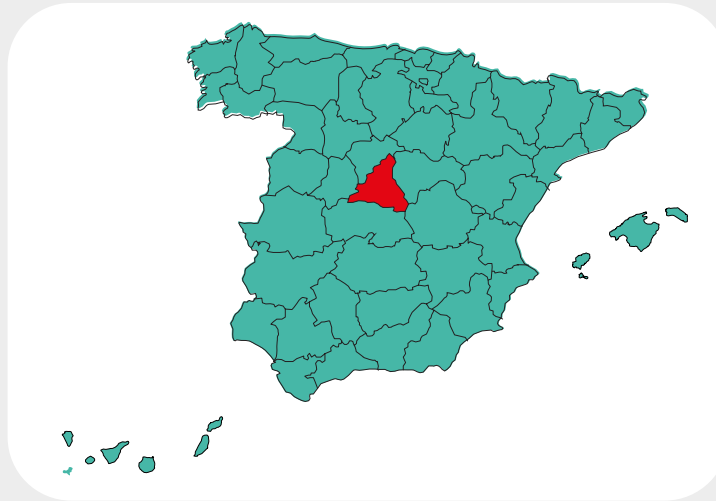




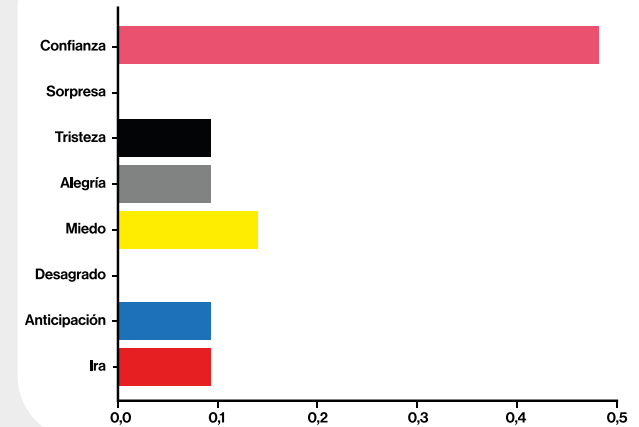
Agroalimentario



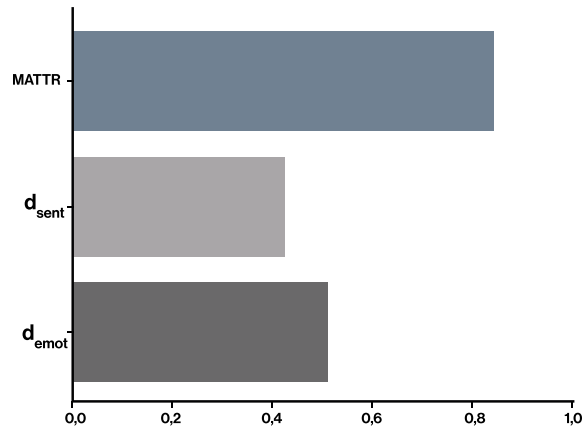
Latitud 40,399978
Longitud -3,690953



Emociones



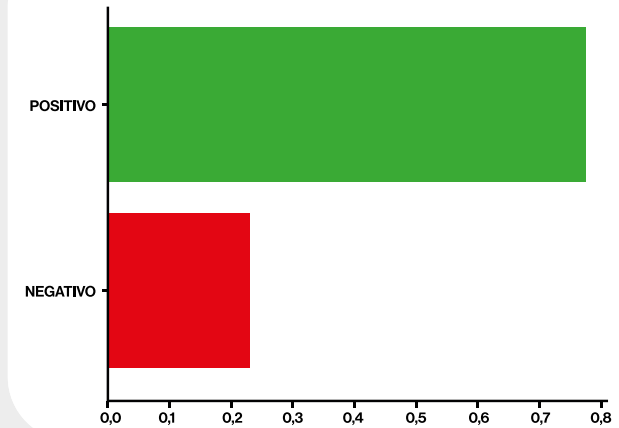
Métricas



Polaridad



Sentimientos



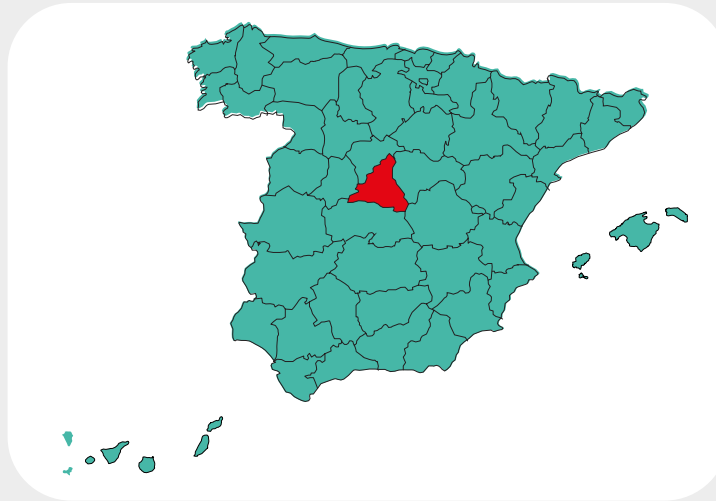
Lagar y bodegas del Real Cortijo de San Isidro/ Madrid



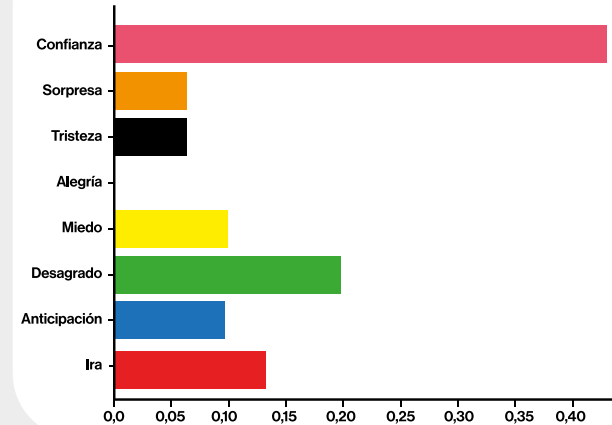
Agroalimentario



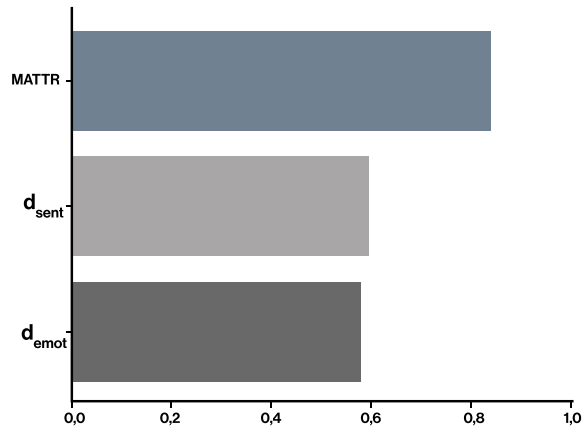
Latitud 40,055217
Longitud -3,56601



Emociones



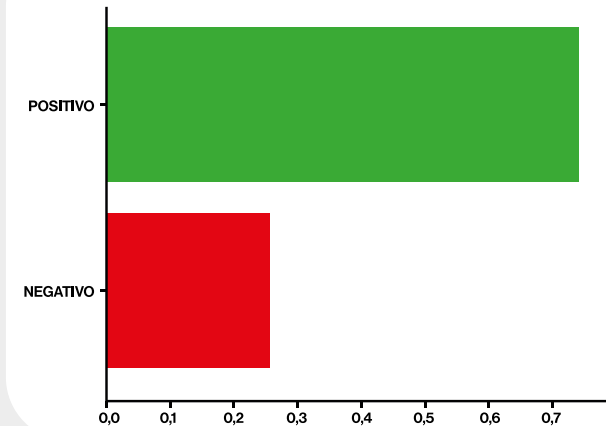
Métricas



Polaridad



Sentimientos



Estación de Chamberí y Nave de motores, Metro de Madrid/ Madrid



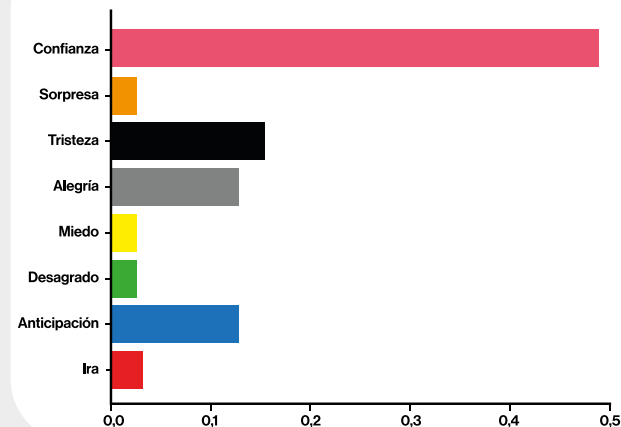
Transporte



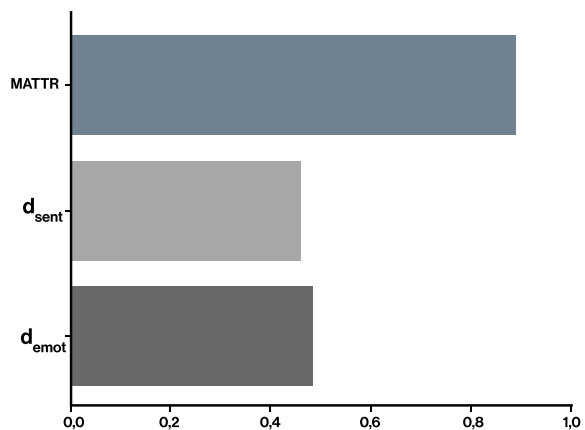
Latitud 40,404087
Longitud -3,674218



Emociones



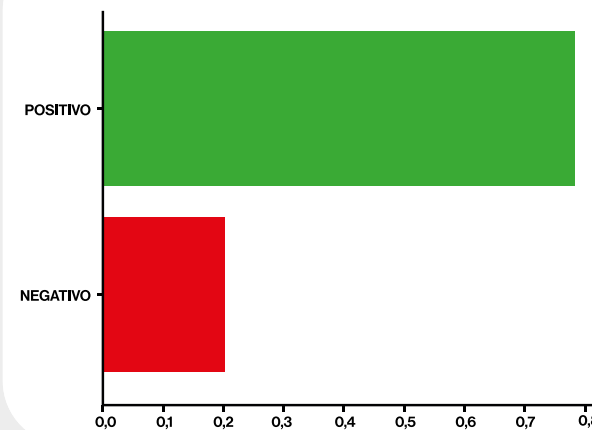
Métricas



Polaridad



Sentimientos

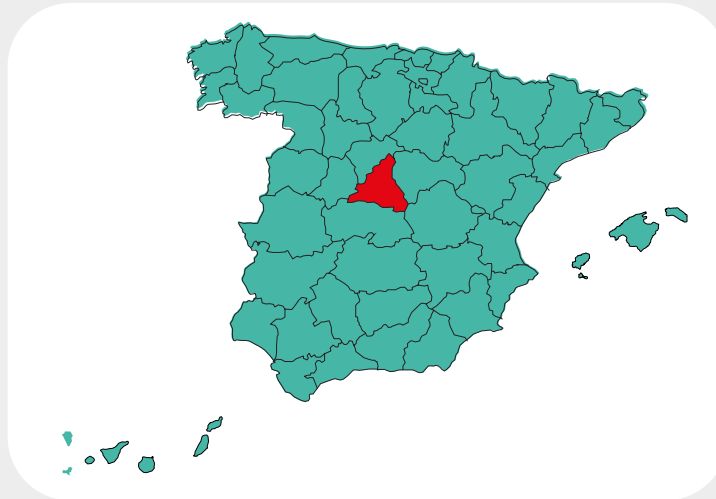




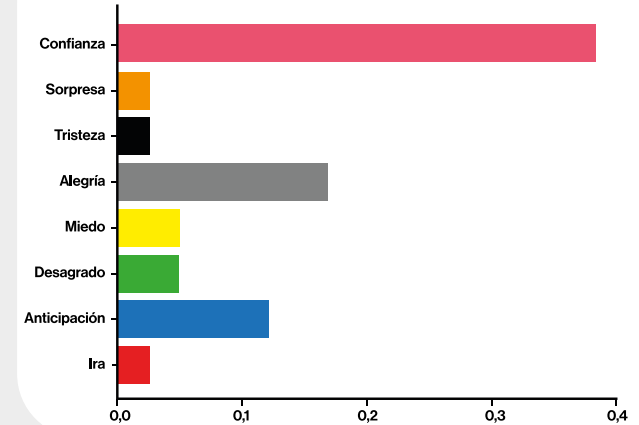
Textil



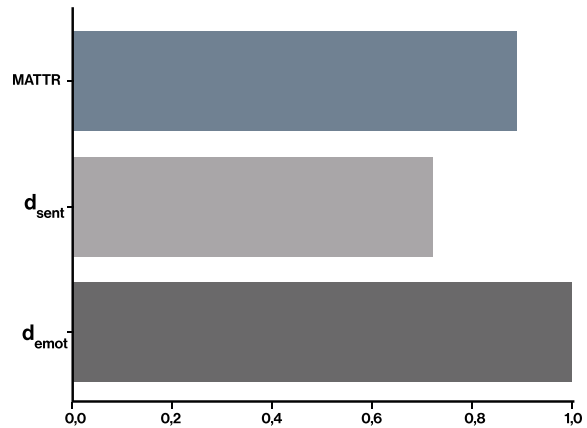
Latitud 40,406269
Longitud -3,682565



Emociones



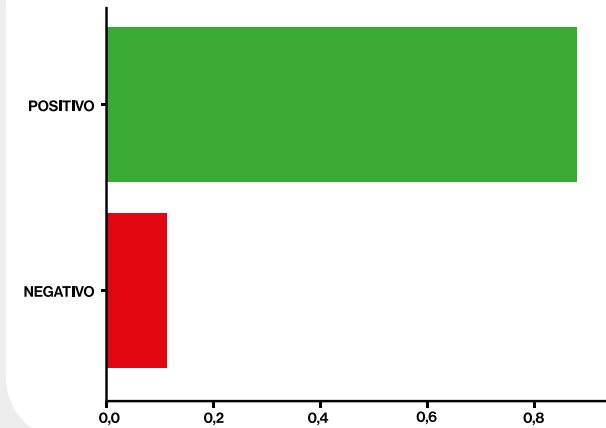
Métricas



Polaridad



Sentimientos





Naval

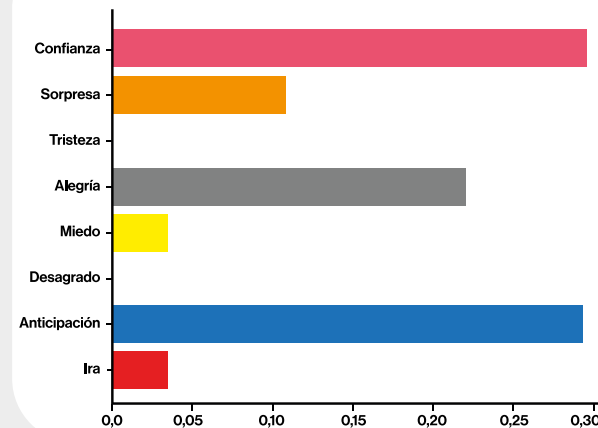


Latitud 36,721085

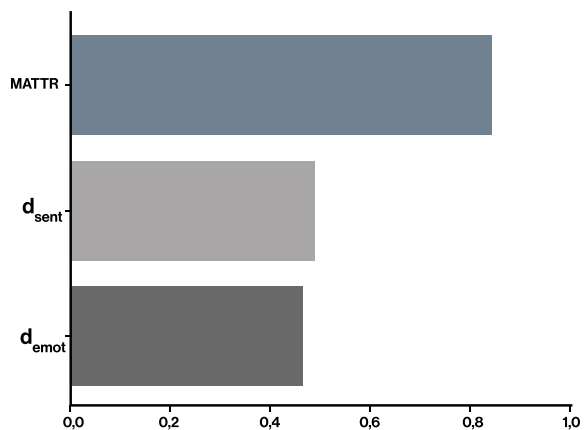
Longitud -4,378451



Emociones



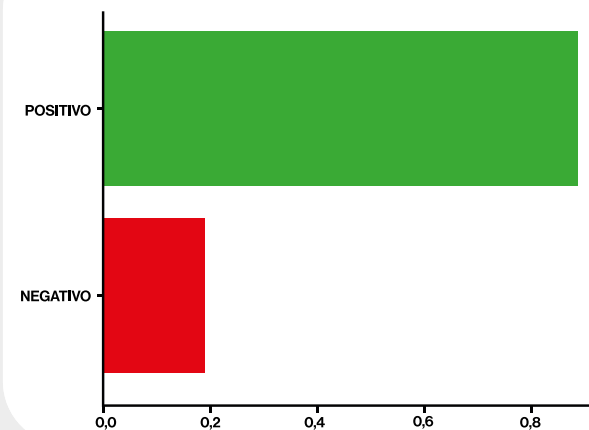
Métricas



Polaridad



Sentimientos





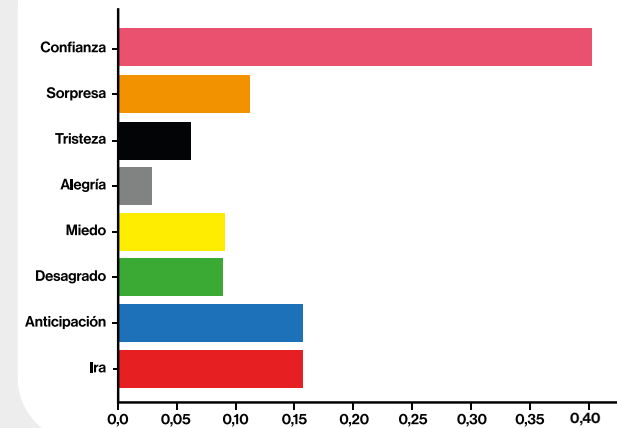
Minería y actividades extractivas



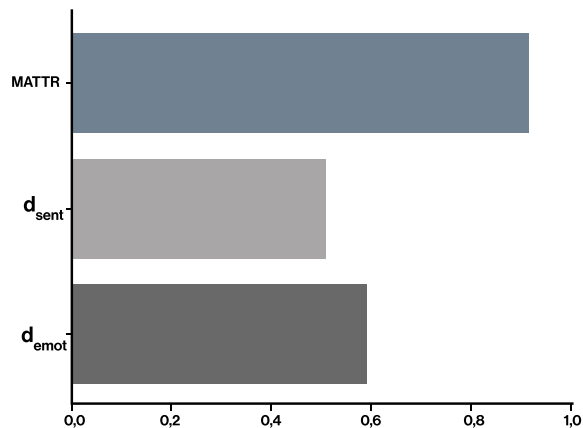
Latitud 35,290174
Longitud -2,938334



Emociones



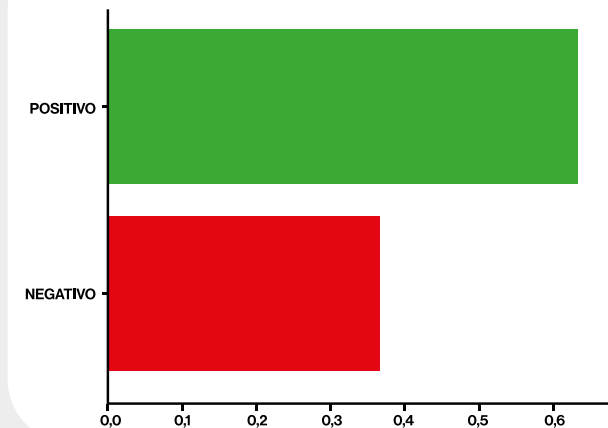
Métricas




Polaridad



Sentimientos





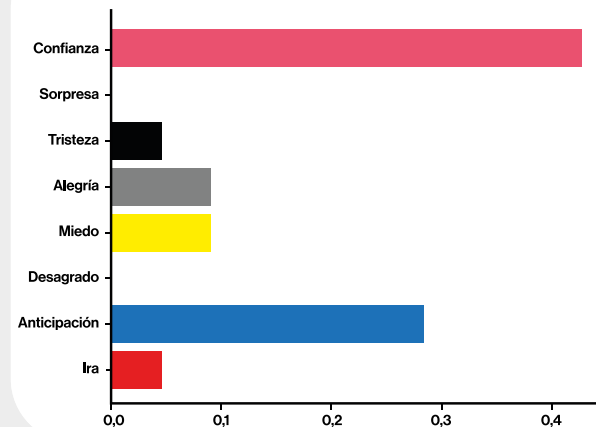
Naval



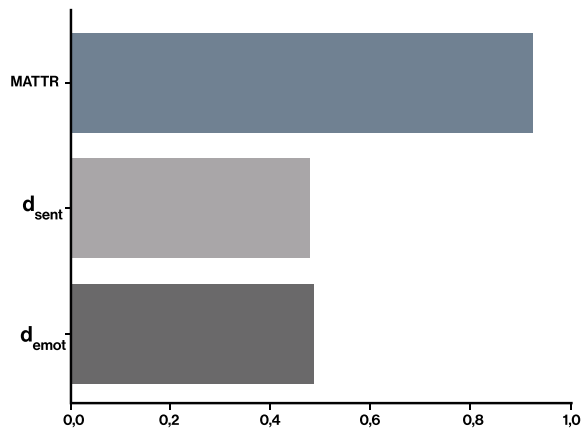
Latitud 37,60043
Longitud -0,988595



Emociones



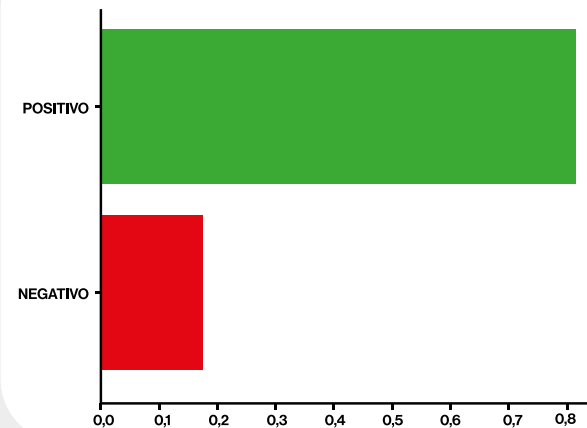
Métricas



Polaridad



Sentimientos



Conjunto Minero del Cabezo de San Cristóbal y de los Perules/ Murcia



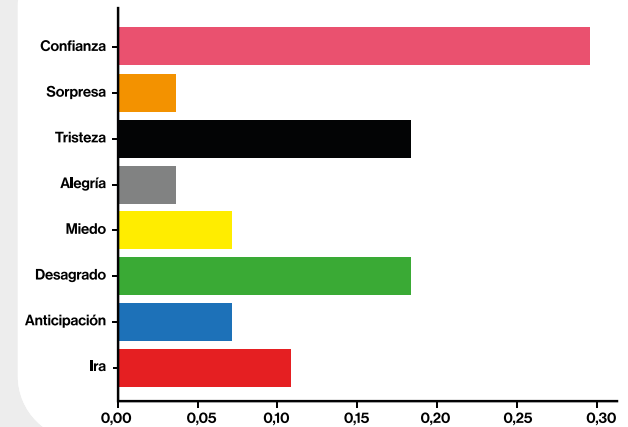
Minería y actividades extractivas



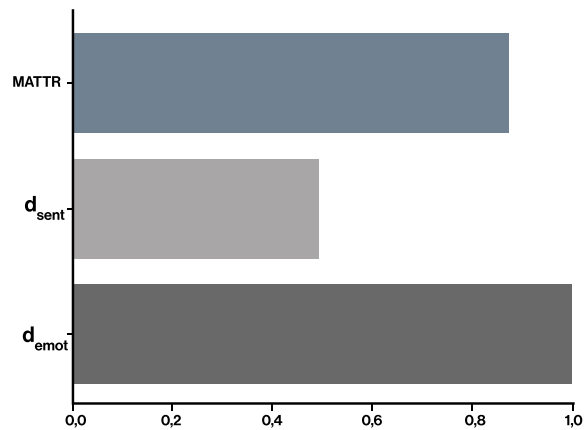
Latitud 37,602411
Longitud -1,327386



Emociones



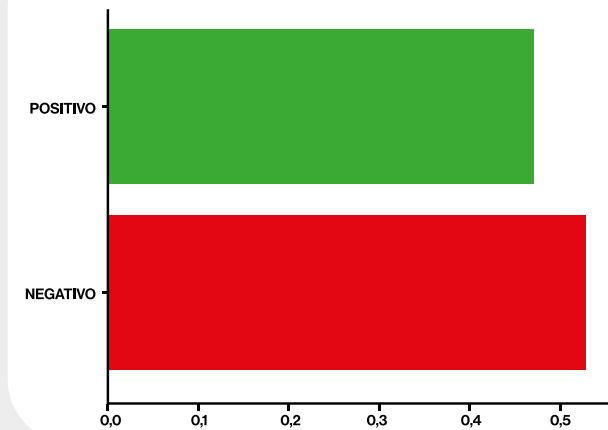
Métricas



Polaridad



Sentimientos



Embarcadero de mineral de El Hornillo/ Murcia



Minería y actividades extractivas

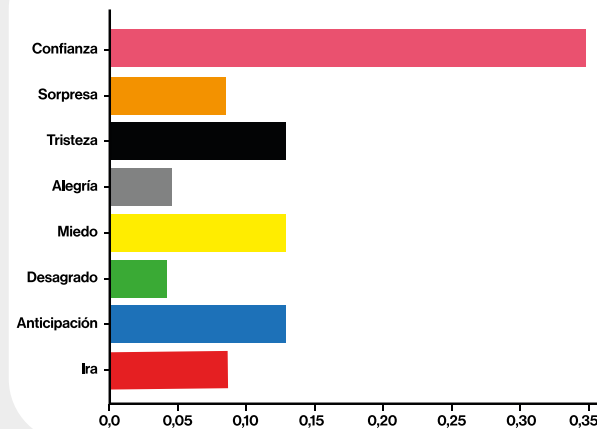


Latitud 37,409738

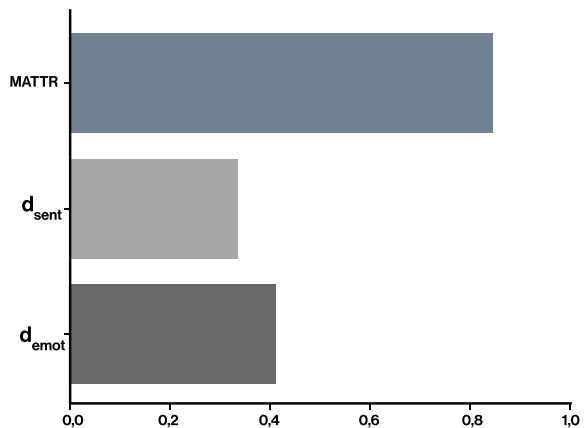
Longitud -1,559668



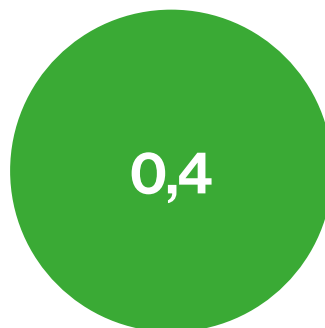
Emociones



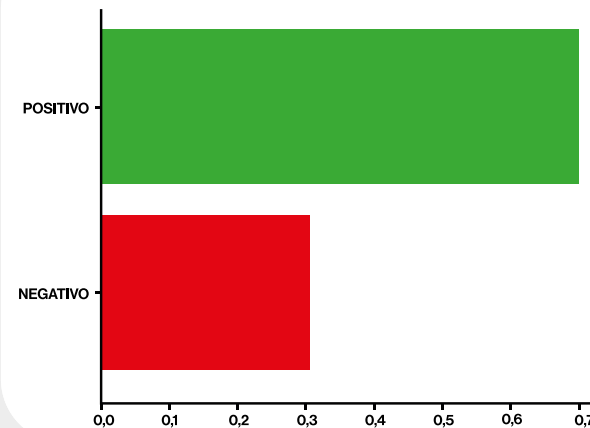
Métricas



Polaridad



Sentimientos



Paisaje Industrial de la Sierra Minera de Cartagena-La Union/ Murcia



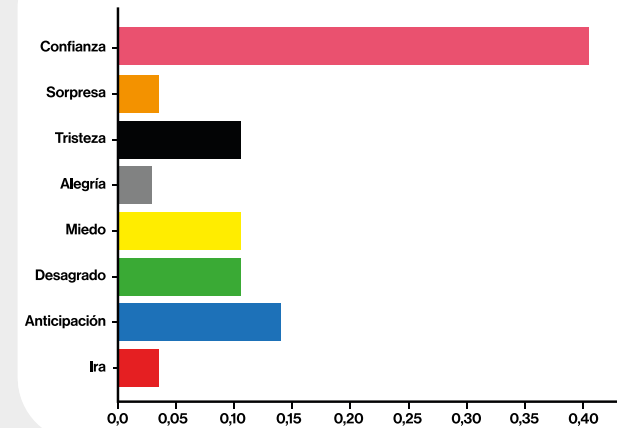
Minería y actividades extractivas



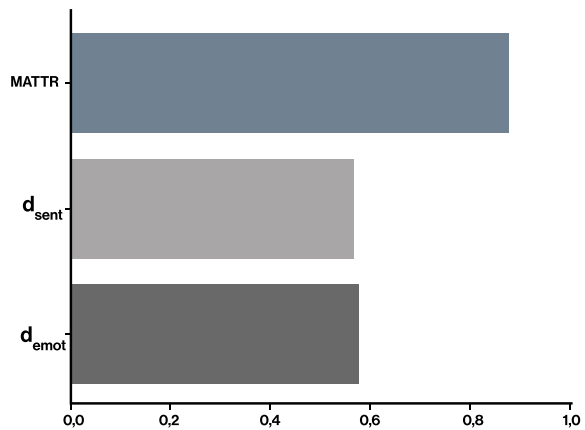
Latitud 37,592929
Longitud -0,848539



Emociones



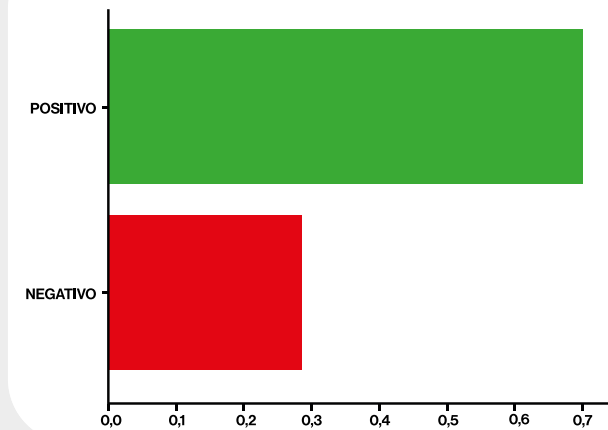
Métricas



Polaridad



Sentimientos





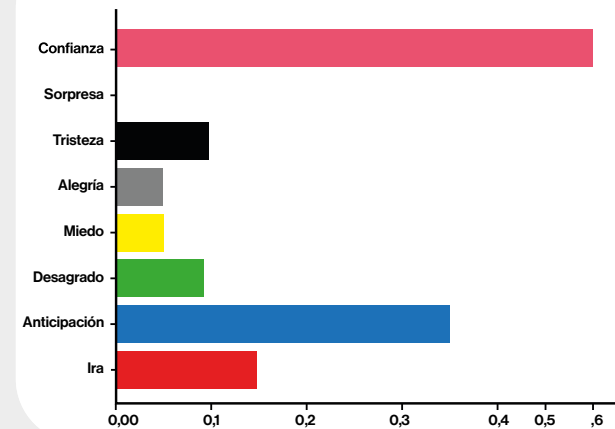
Construcción,
cerámica y vidrio



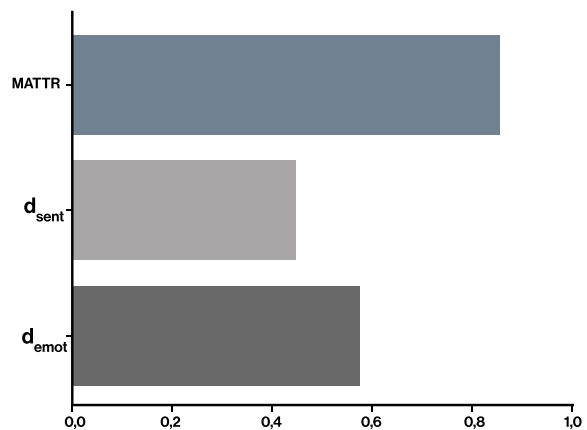
Latitud 37,415468
Longitud -5,886156



Emociones



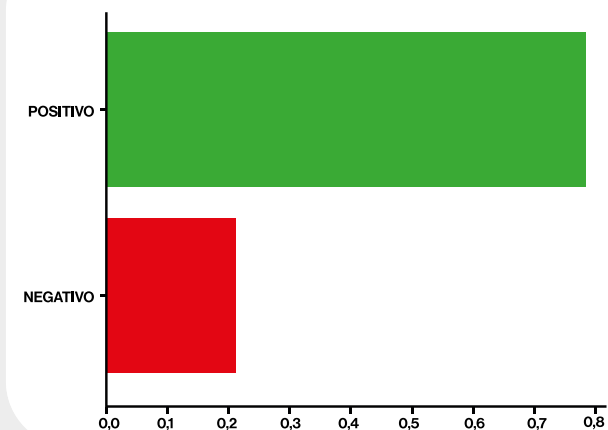
Métricas



Polaridad



Sentimientos





Textil

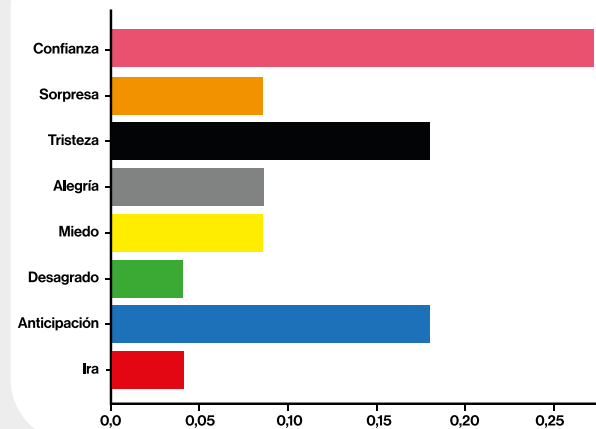


Latitud 42,829152

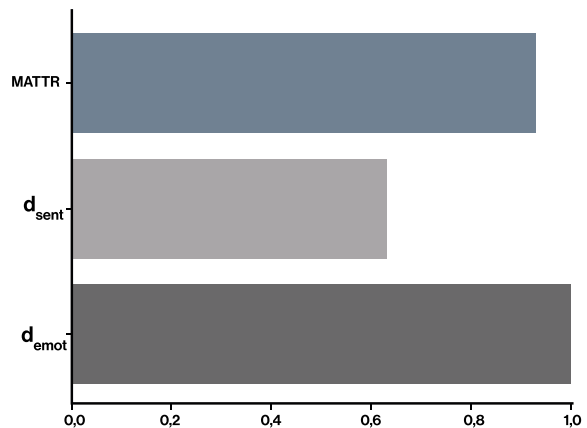
Longitud -1,649553



Emociones



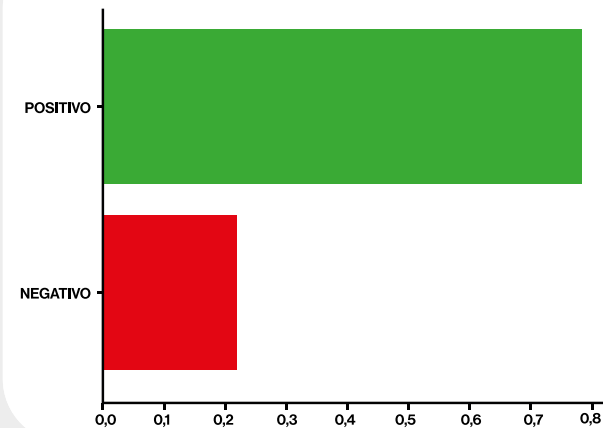
Métricas



Polaridad



Sentimientos





Otros

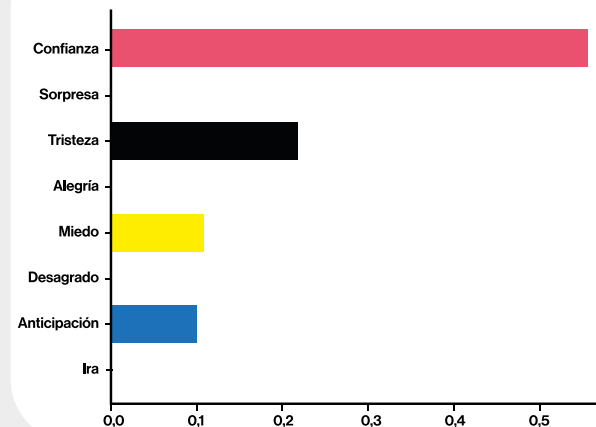


Latitud 42,062304

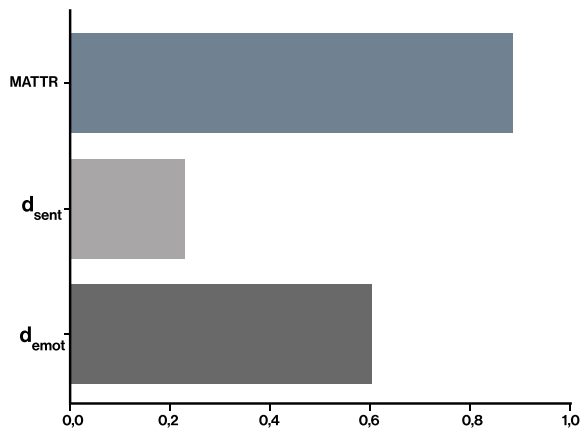
Longitud -1,629667



Emociones



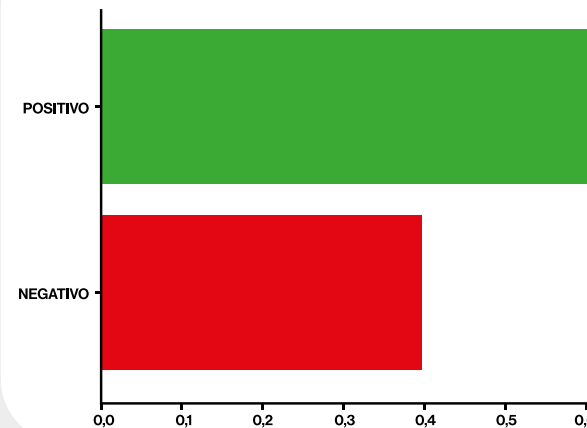
Métricas



Polaridad



Sentimientos





Siderurgia, metalurgia
y mecánicas

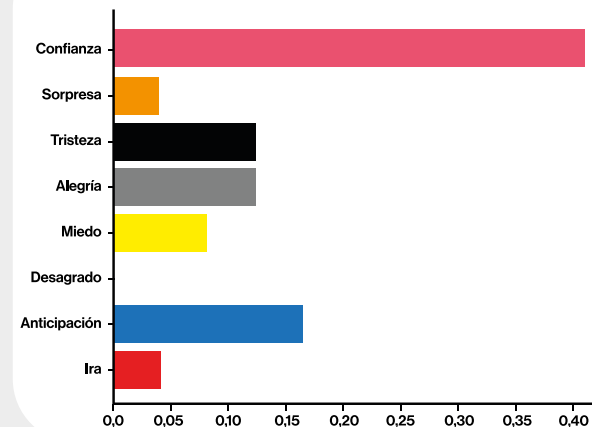


Latitud 43,009235

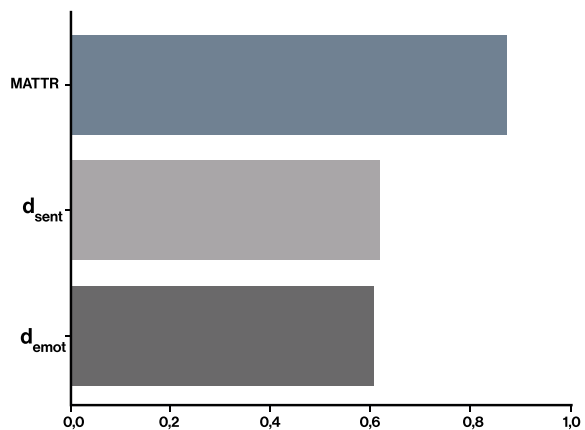
Longitud -1,227405



Emociones



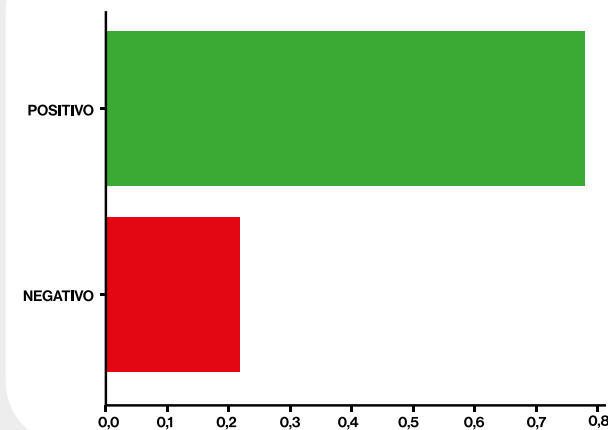
Métricas




Polaridad



Sentimientos



Canal de Castilla (Burgos, Palencia y Valladolid) / Palencia



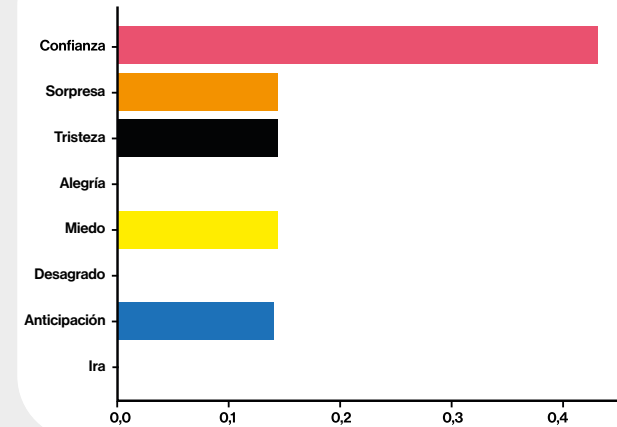
Transporte



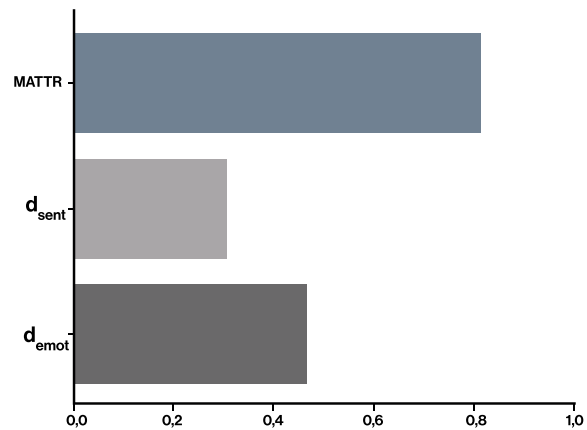
Latitud 42,165682
Longitud -4,531428



Emociones



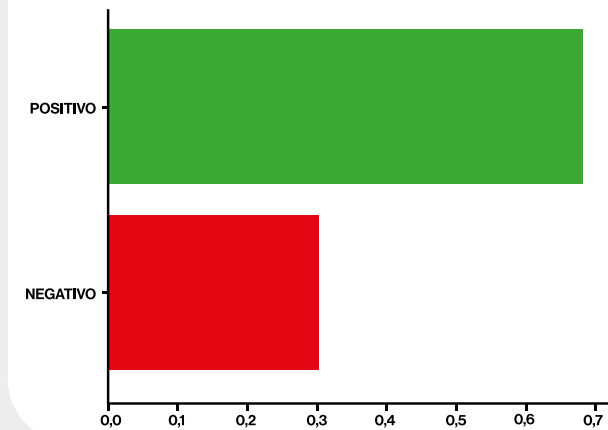
Métricas



Polaridad



Sentimientos



Fábrica de conservas y factoría ballenera Massó/ Pontevedra



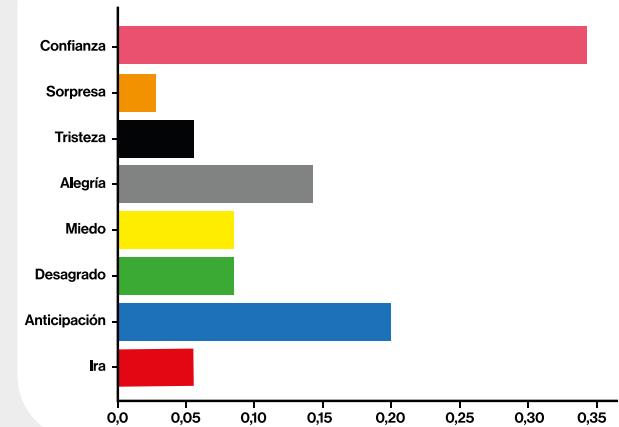
Agroalimentario



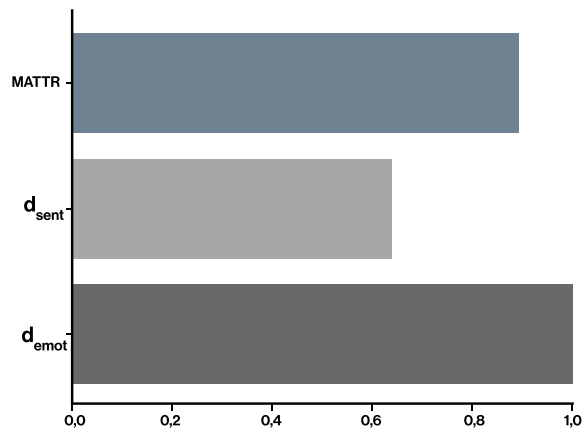
Latitud 42,250215
Longitud -8,789552



Emociones



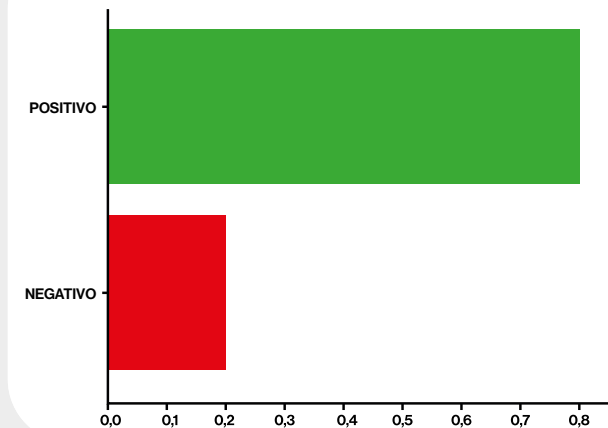
Métricas



Polaridad



Sentimientos



Poblado Minero de Fontao/ Pontevedra



Minería y actividades extractivas

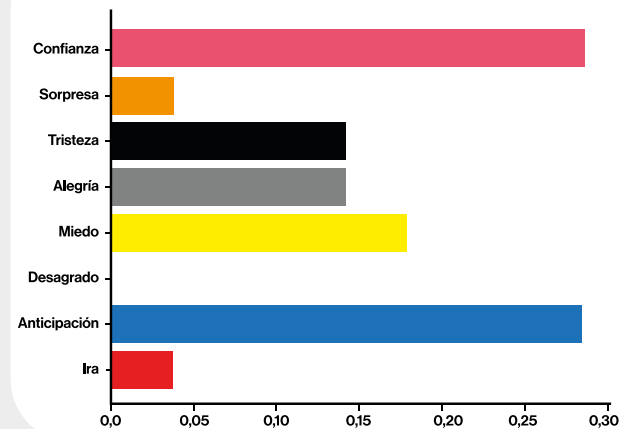


Latitud 42,758747

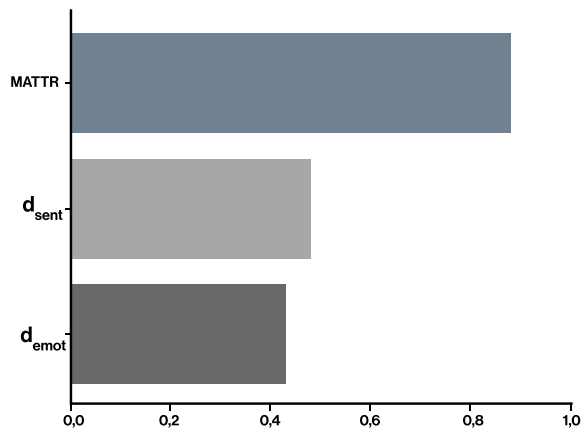
Longitud -8,230256



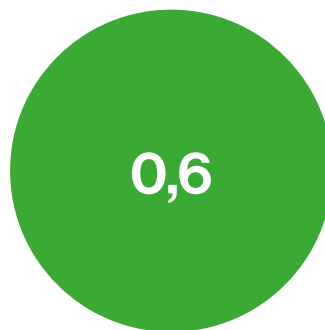
Emociones



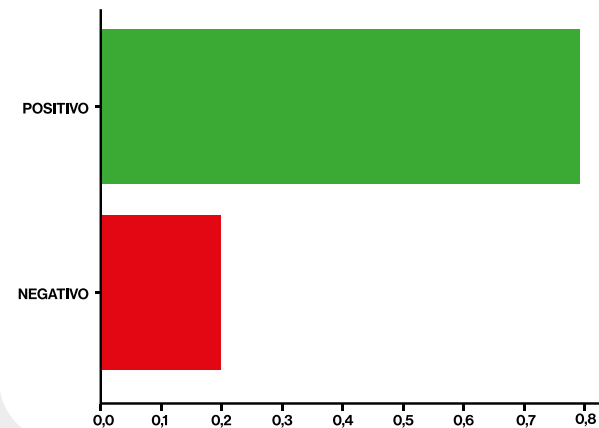
Métricas




Polaridad



Sentimientos



Real Aserrío Mecánico de los Montes de Valsaín/ Segovia



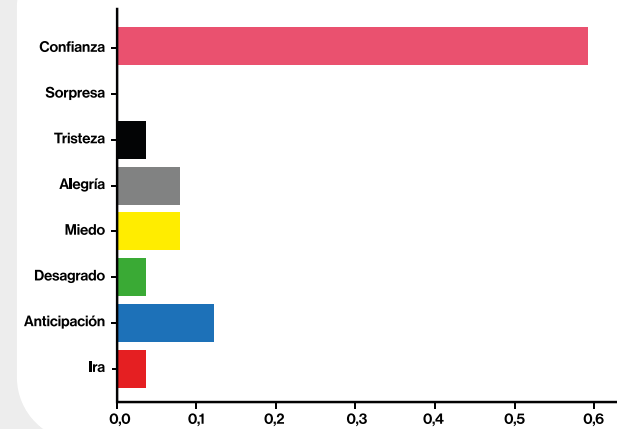
Corcho, madera y
mueble



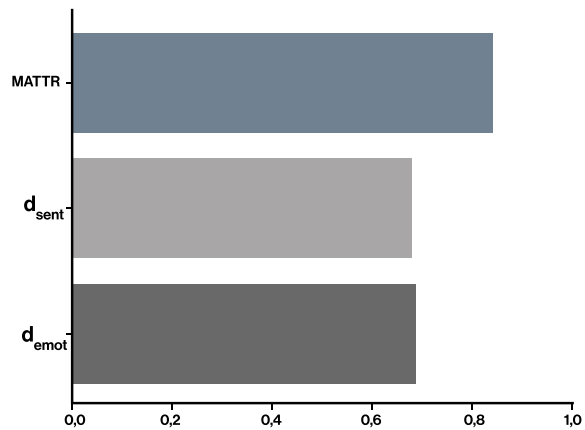
Latitud 40,880499
Longitud -4,015441



Emociones



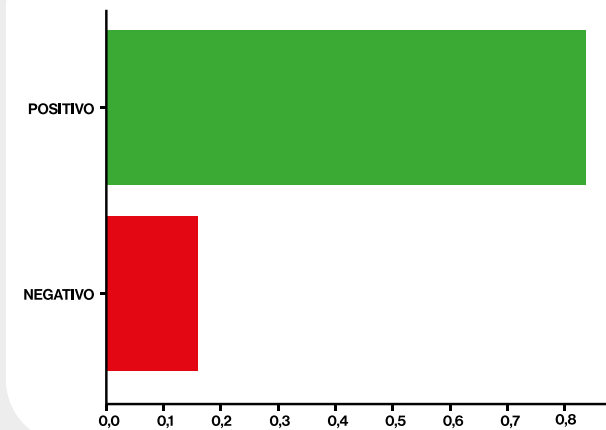
Métricas




Polaridad



Sentimientos





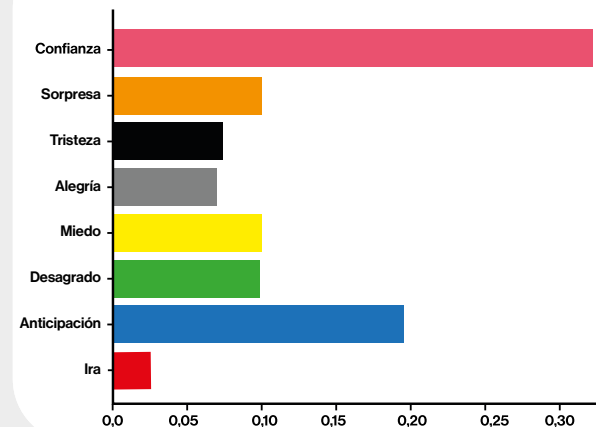
Siderurgia, metalurgia
y mecánica



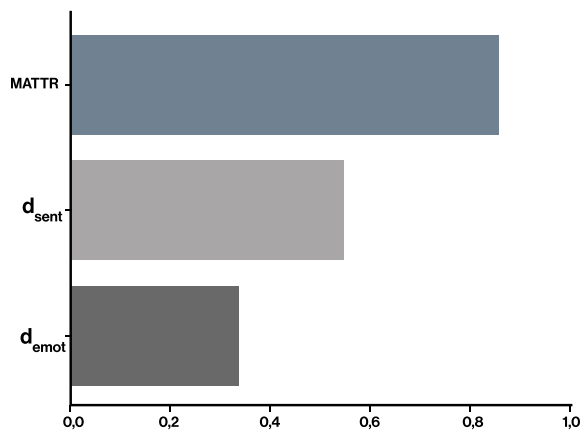
Latitud 40,9545
Longitud -4,128575



Emociones



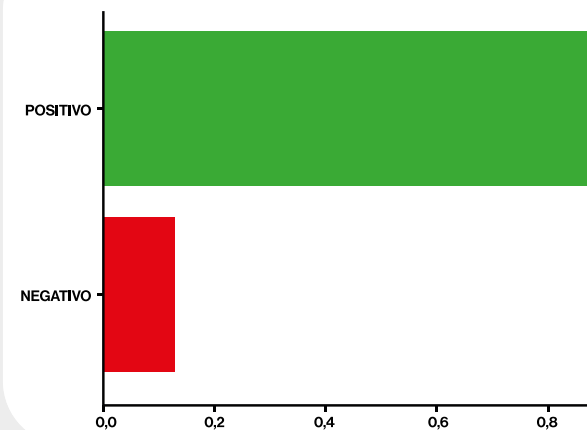
Métricas



Polaridad



Sentimientos





Siderurgia, metalurgia
y mecánica

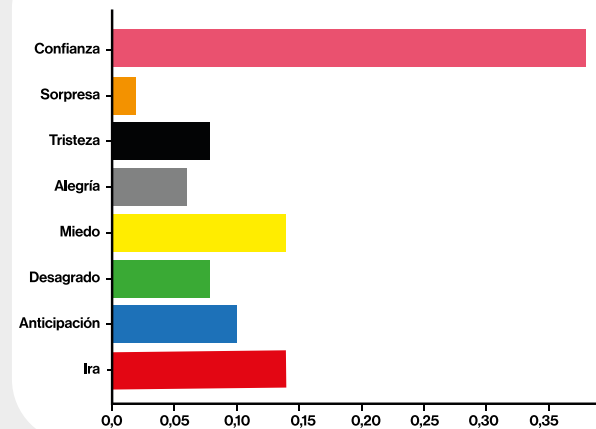


Latitud 37,384174

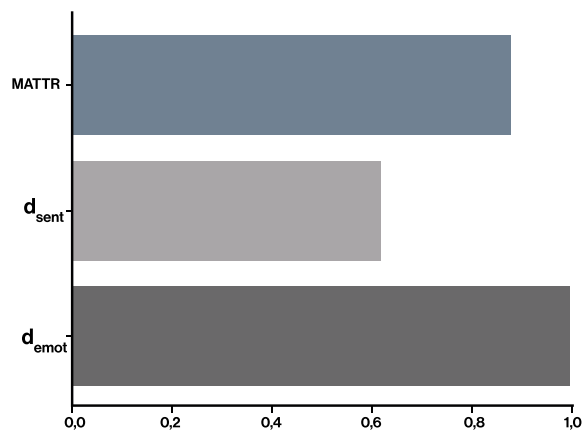
Longitud -5,981849



Emociones



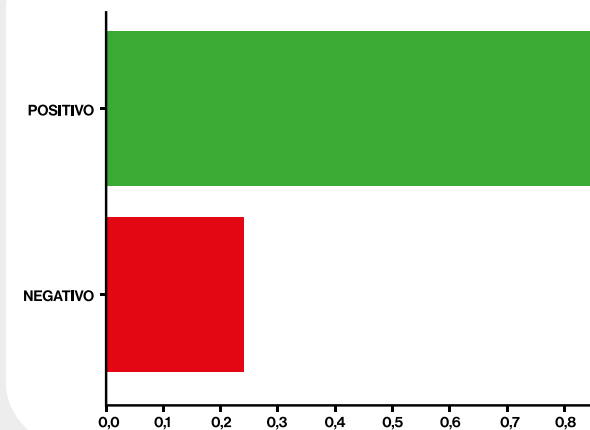
Métricas



Polaridad



Sentimientos





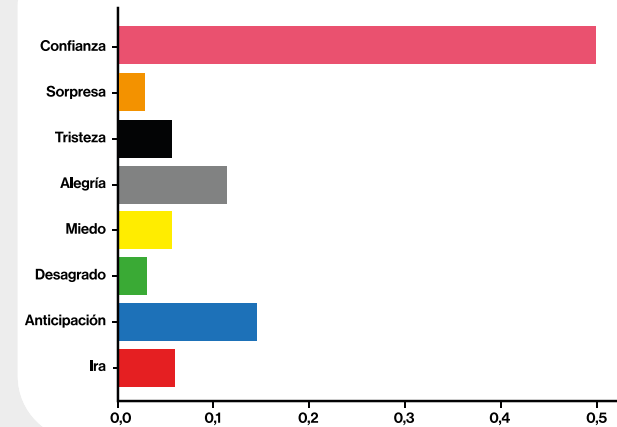
Agroalimentario



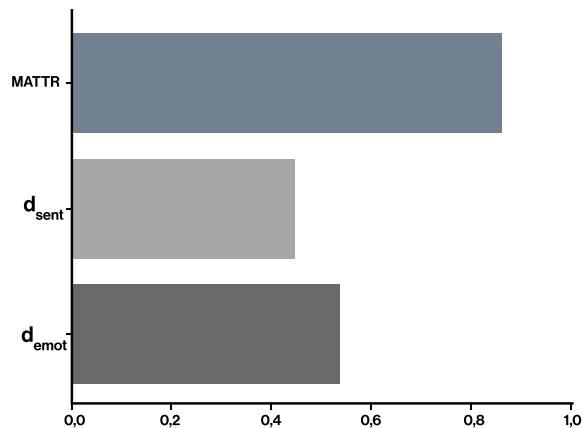
Latitud 41,016805
Longitud 0,51262



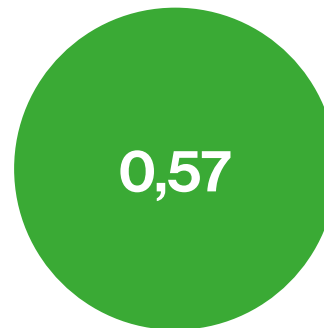
Emociones



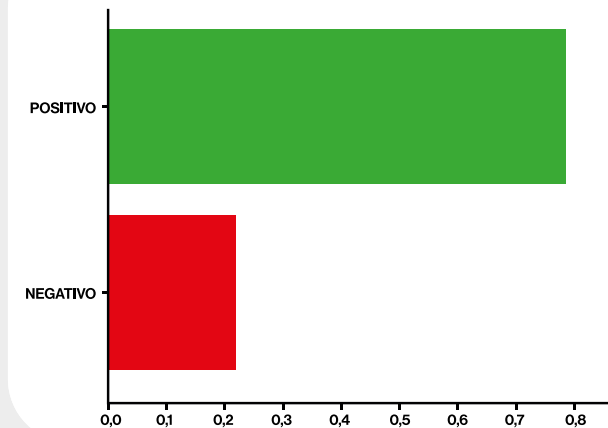
Métricas



Polaridad



Sentimientos



Paisaje de las minas de plomo de Bellmunt del Priorat/ Tarragona



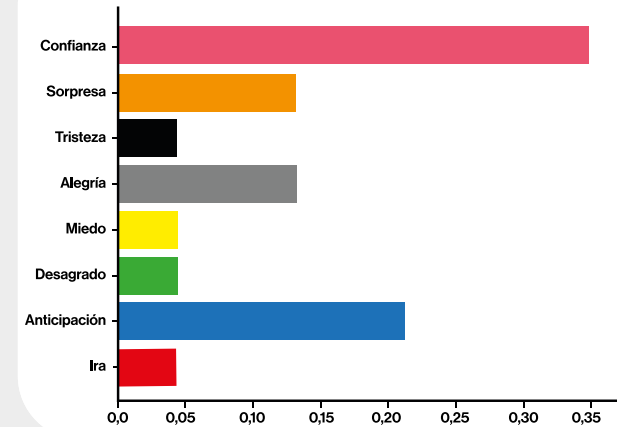
Minería y actividades extractivas



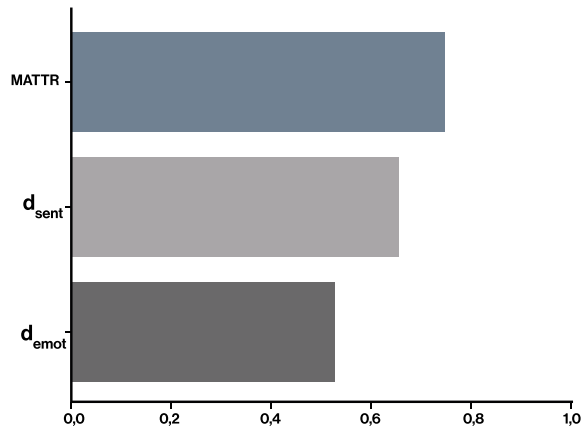
Latitud 41,161455
Longitud 0,762793



Emociones



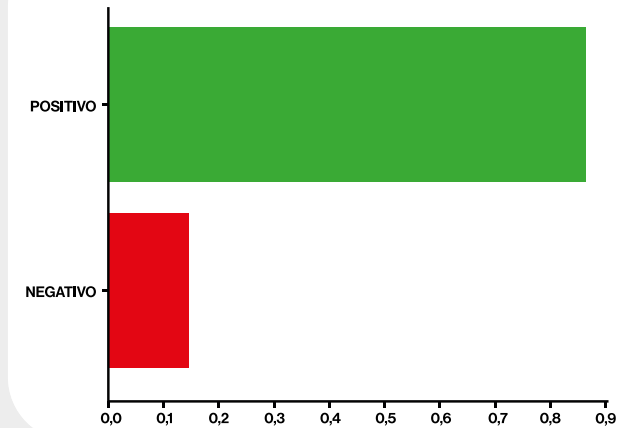
Métricas



Polaridad



Sentimientos



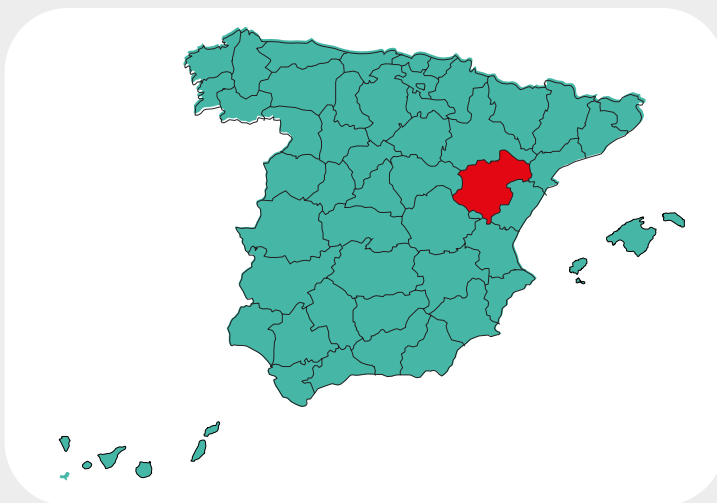
Paisaje minero de Val de Ariño/ Teruel



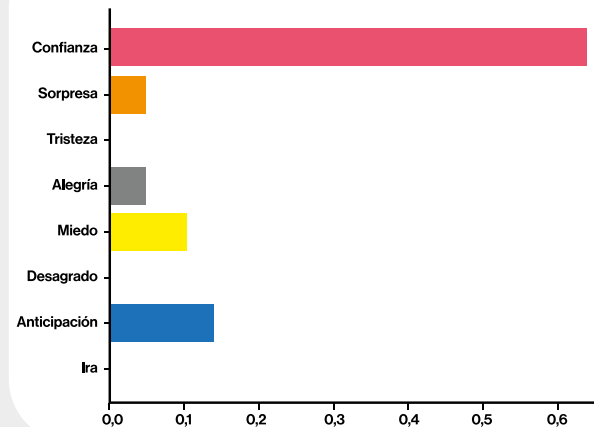
Minería y actividades extractivas



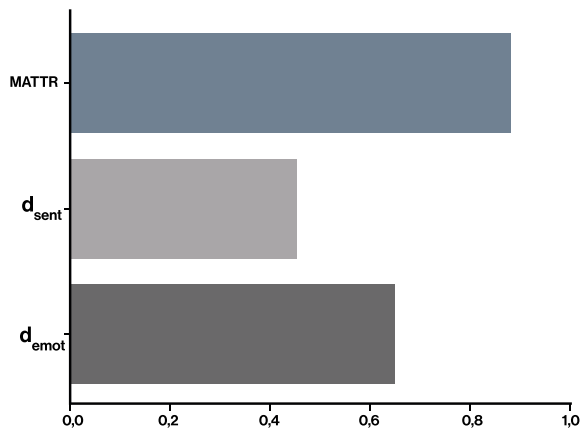
Latitud 41,035249
Longitud -0,597027



Emociones



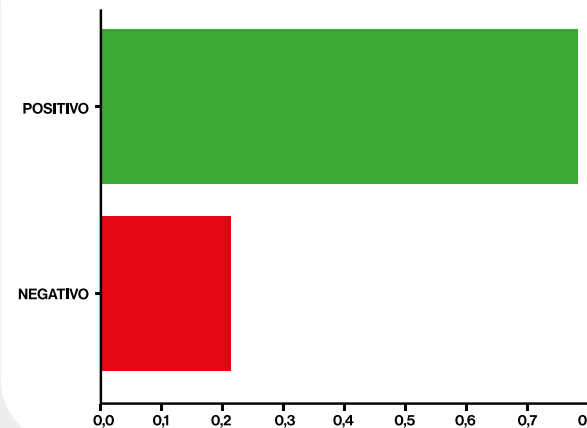
Métricas




Polaridad



Sentimientos





Siderurgia, metalurgia
y mecánica

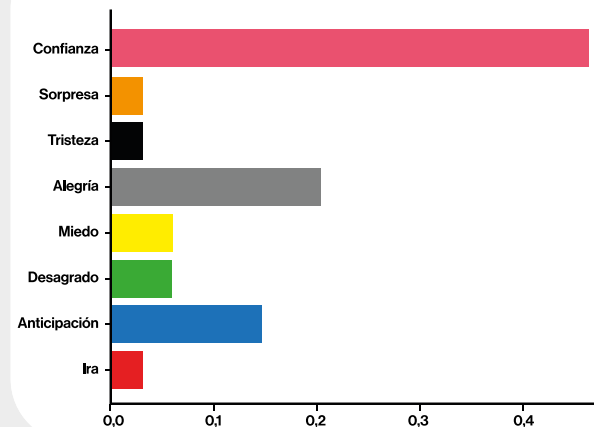


Latitud 39,864097

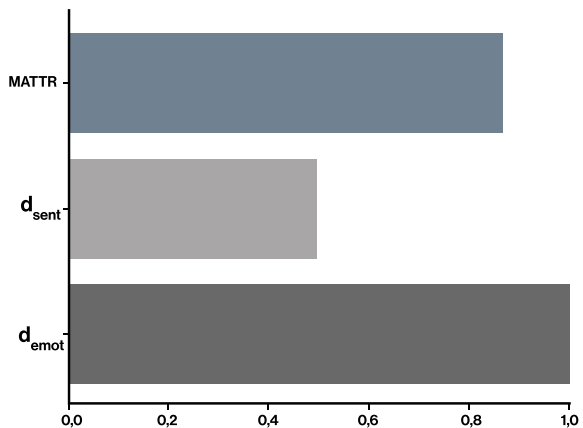
Longitud -4,038997



Emociones



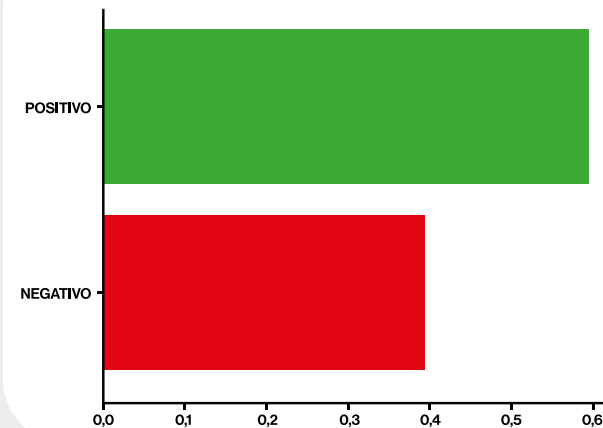
Métricas



Polaridad



Sentimientos



Alto Horno nº 2 de Sagunto/ Valencia



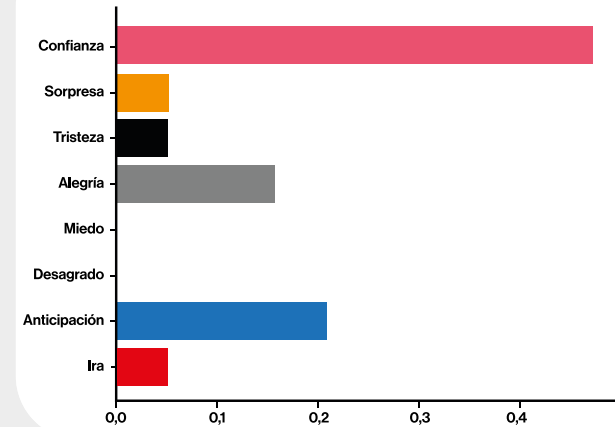
Siderurgia, metalurgia
y mecánica



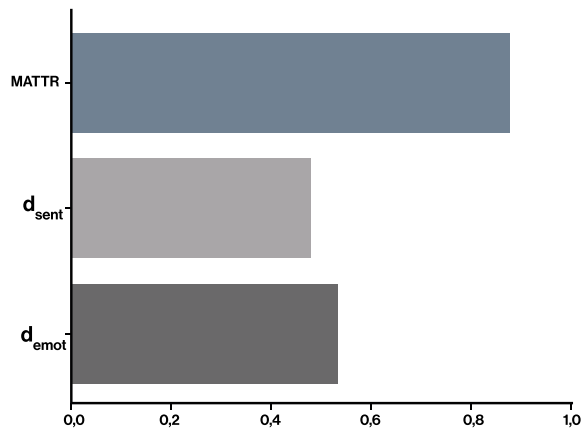
Latitud 39,654769
Longitud -0,220234



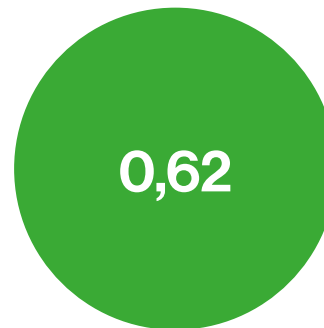
Emociones



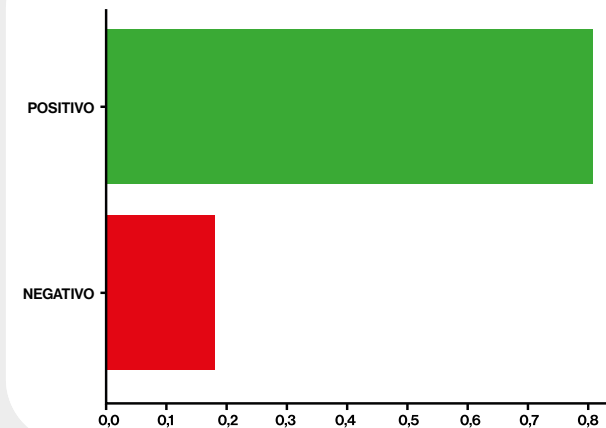
Métricas



Polaridad



Sentimientos



Estación del Norte de Valencia/ Valencia



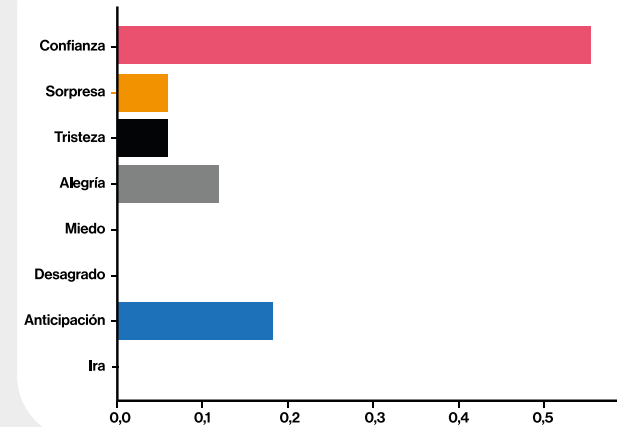
Transporte



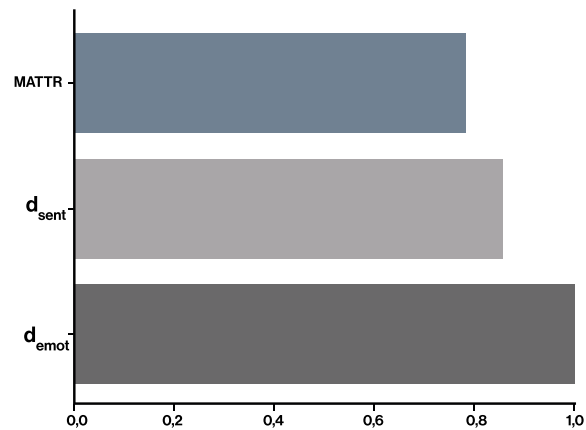
Latitud 39,466765
Longitud -0,377248



Emociones



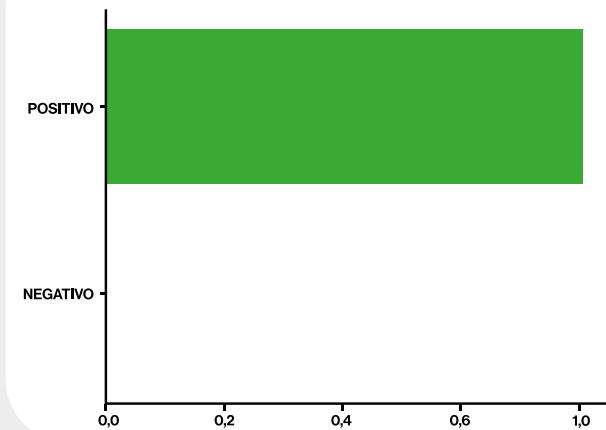
Métricas



Polaridad



Sentimientos



Horno Hoffmann en el Rajolar de Bauset/ Valencia



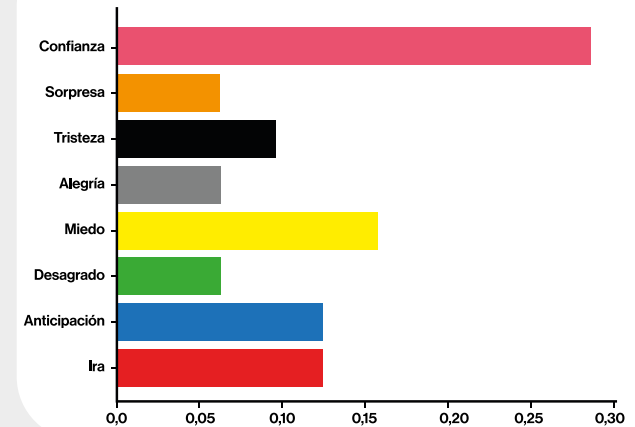
Construcción,
cerámica y vidrio



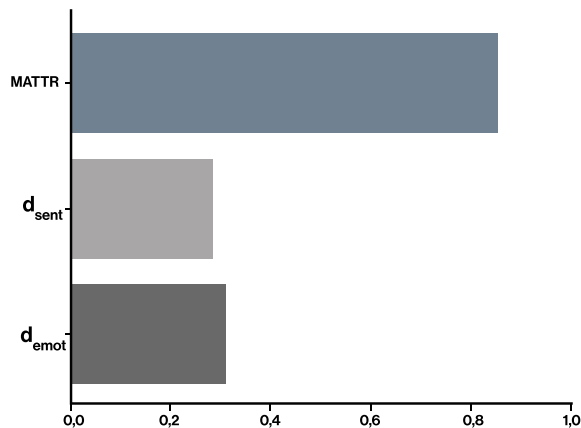
Latitud 39,424474
Longitud -0,41757



Emociones



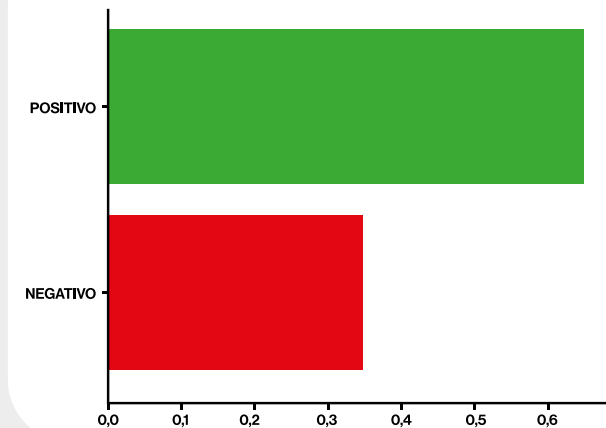
Métricas



Polaridad



Sentimientos



Mercado central de abastos de Valencia/ Valencia



Bienes de consumo

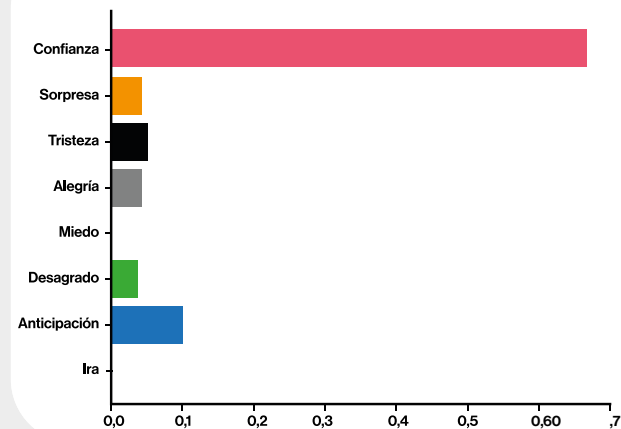


Latitud 39,467856

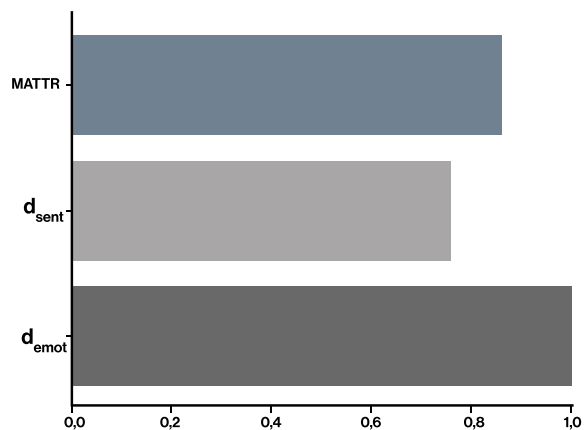
Longitud -0,388136



Emociones



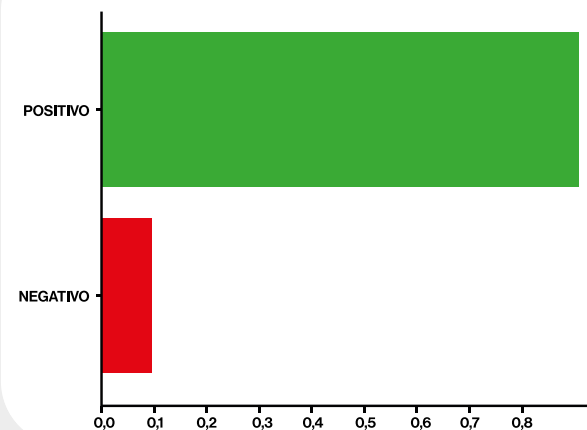
Métricas




Polaridad



Sentimientos



Estación de ferrocarril de Valladolid-Campo Grande/ Valladolid



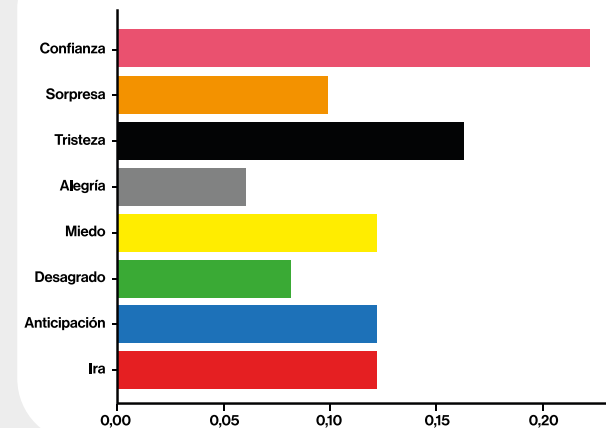
Transporte



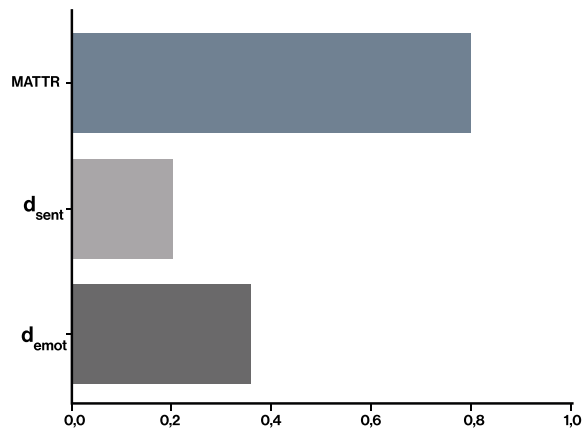
Latitud 41,642203
Longitud -4,726893



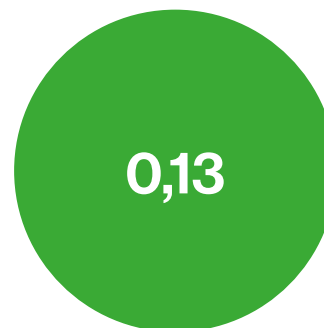
Emociones



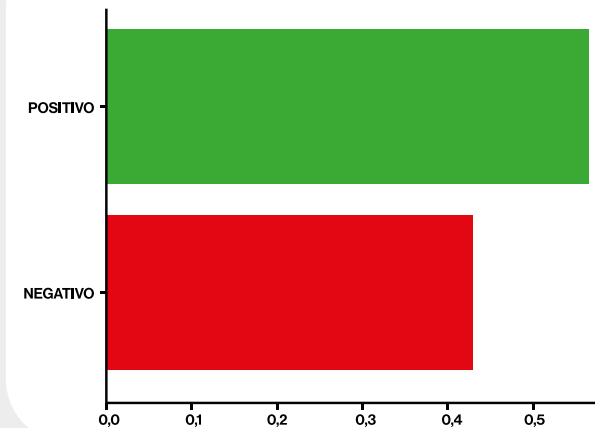
Métricas



Polaridad



Sentimientos



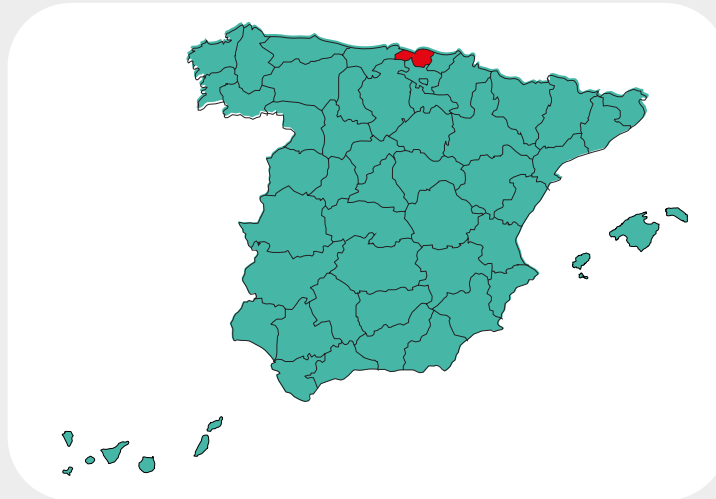
Altos Hornos de Vizcaya/ Vizcaya



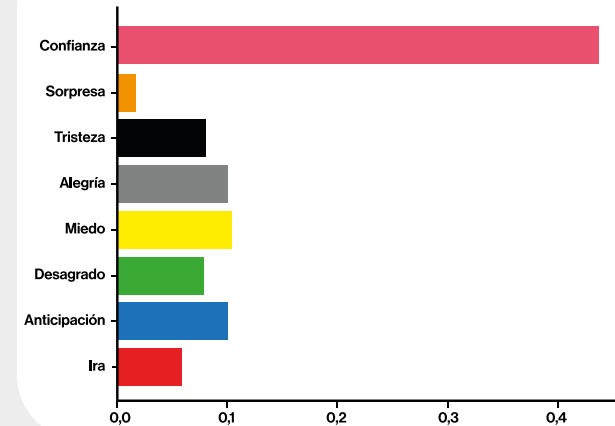
Siderurgia, metalurgia
y mecánica



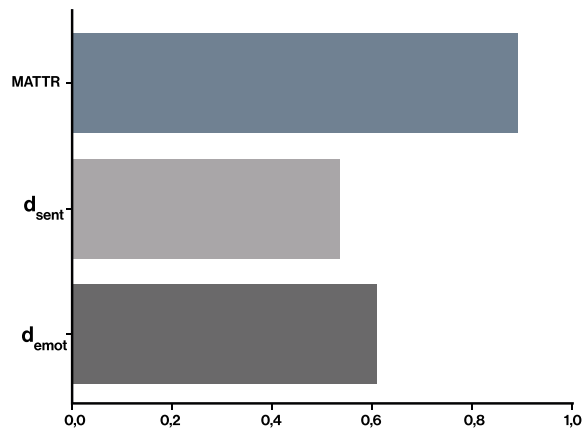
Latitud 43,311695
Longitud -2,99387



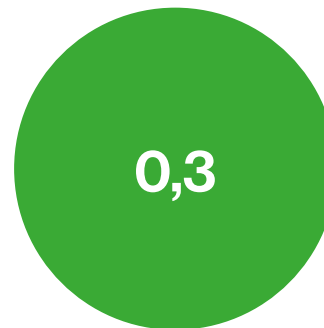
Emociones



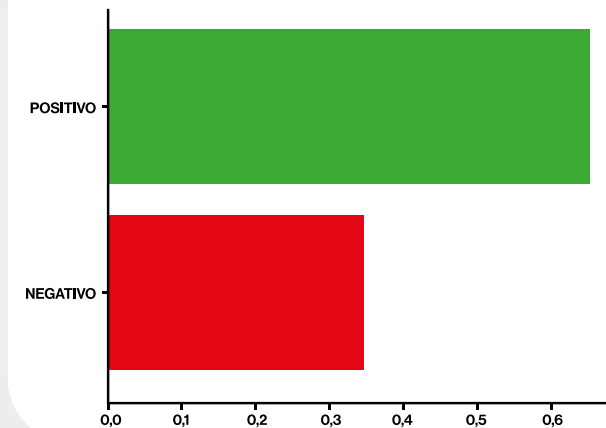
Métricas



Polaridad



Sentimientos



Estación de ferrocarril de La Concordia/ Vizcaya



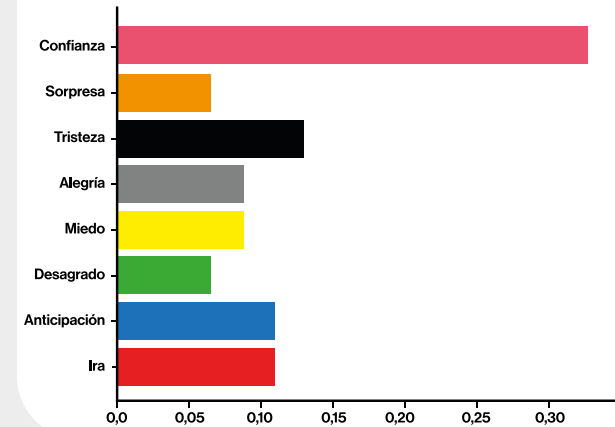
Transporte



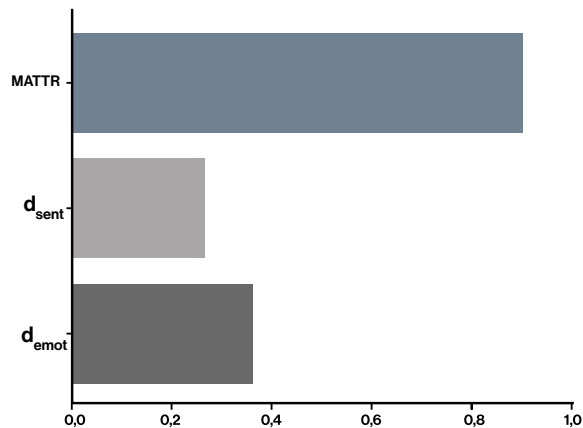
Latitud 43,260331
Longitud -2,926058



Emociones



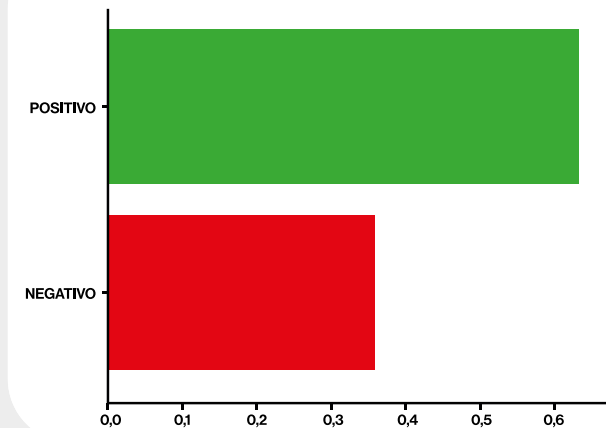
Métricas



Polaridad



Sentimientos





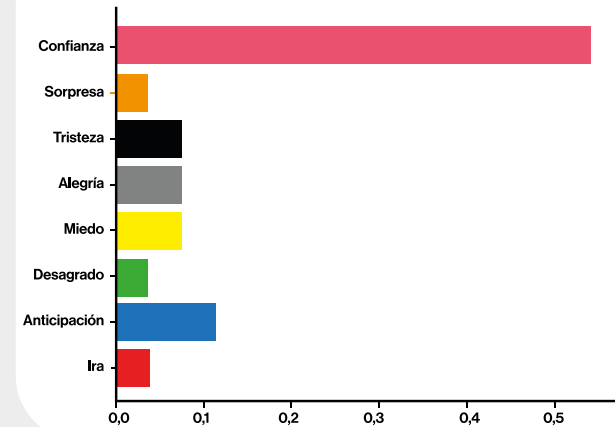
Textil



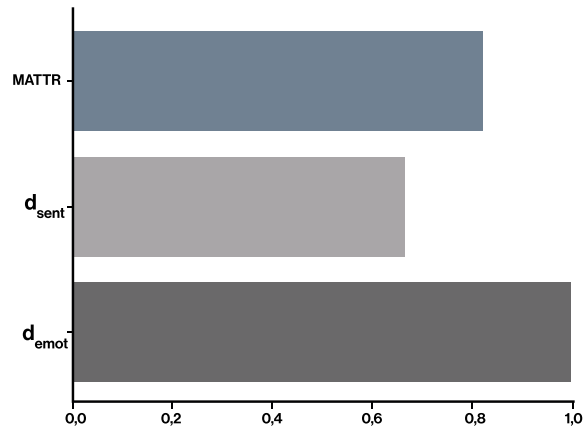
Latitud 43,176364
Longitud -3,212394



Emociones



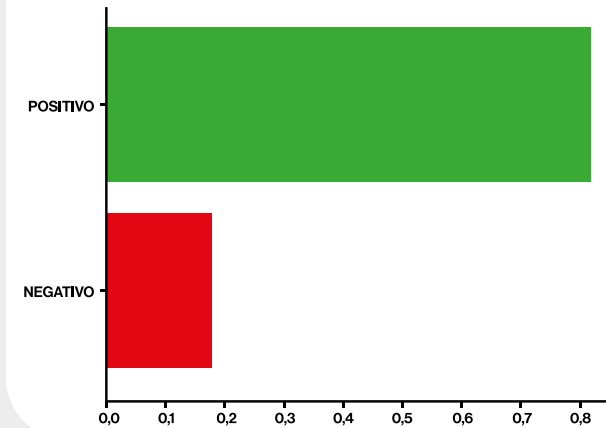
Métricas



Polaridad



Sentimientos



Paisaje minero de La Arboleda/ Vizcaya



Minería y actividades extractivas

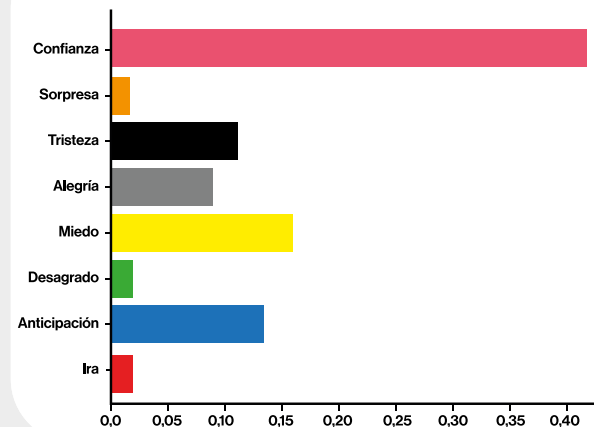


Latitud 43,323363

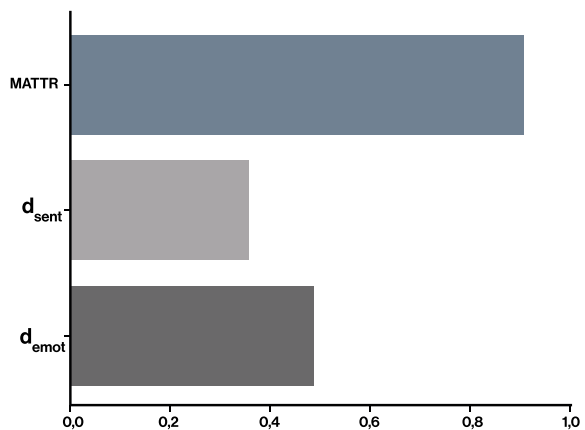
Longitud -3,017174



Emociones



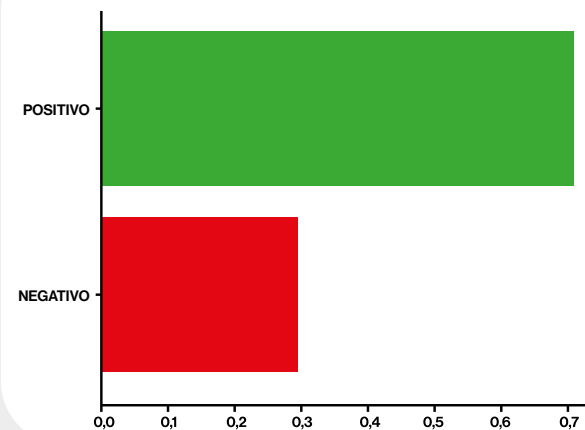
Métricas



Polaridad



Sentimientos



Puente Vizcaya/ Vizcaya



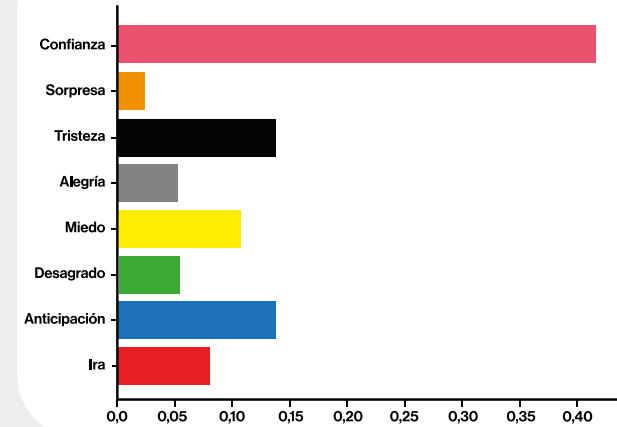
Transporte



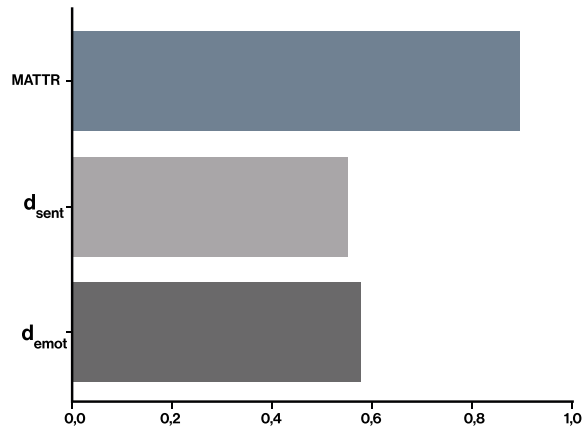
Latitud 43,323363
Longitud -3,017174



Emociones



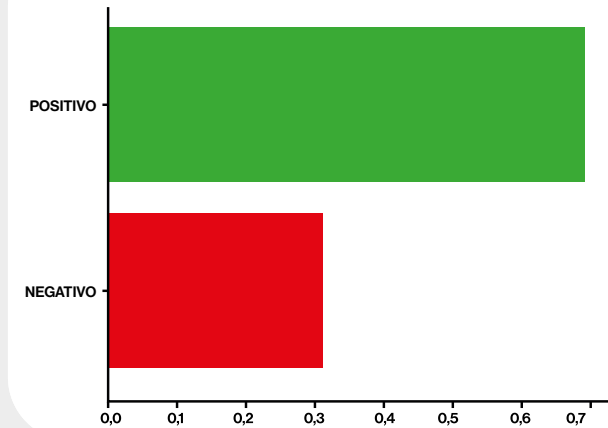
Métricas




Polaridad



Sentimientos



Puente-viaducto de Pino/ Zamora



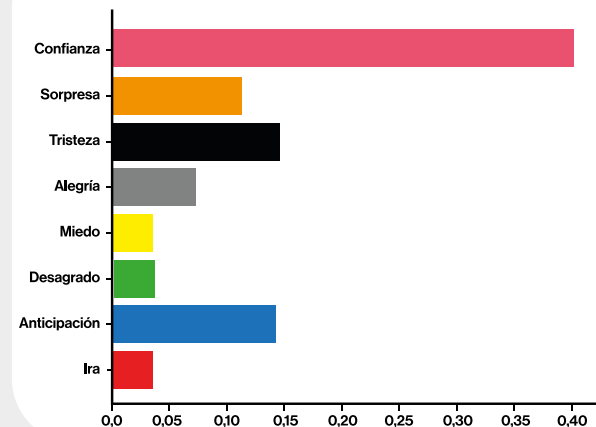
Transporte



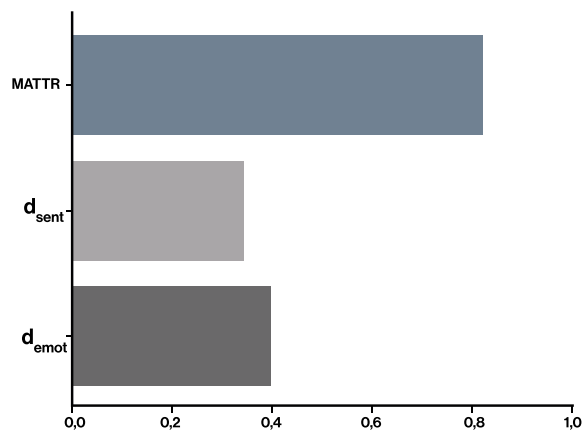
Latitud 41,560933
Longitud -6,129885



Emociones



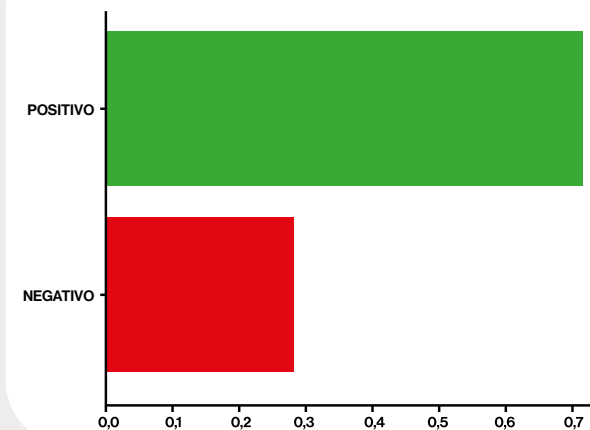
Métricas



Polaridad



Sentimientos



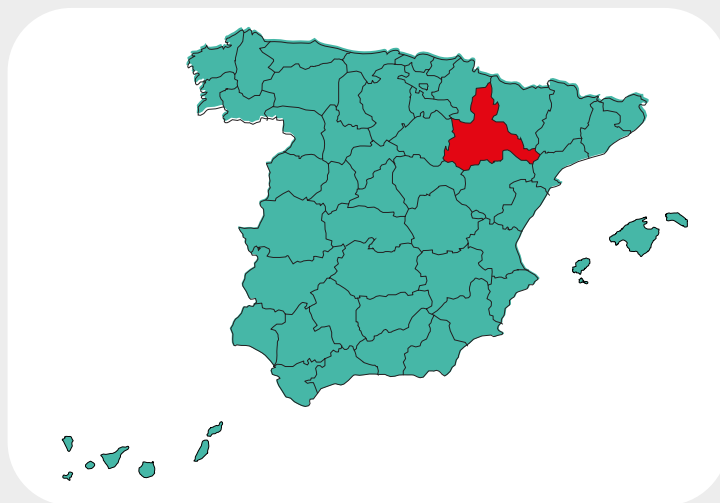
Electrometalúrgica del Ebro/ Zaragoza



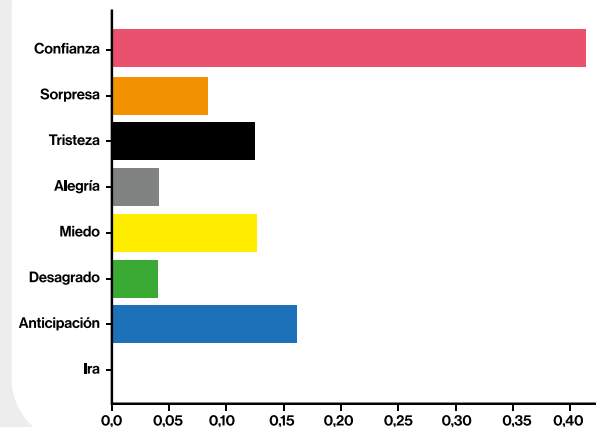
Siderurgia, metalurgia
y mecánica



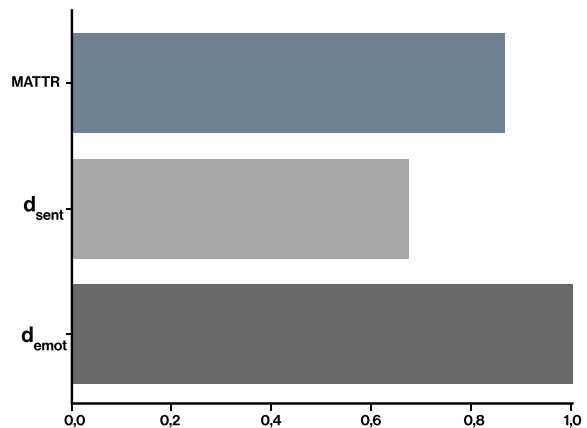
Latitud 41,319631
Longitud -0,358563



Emociones



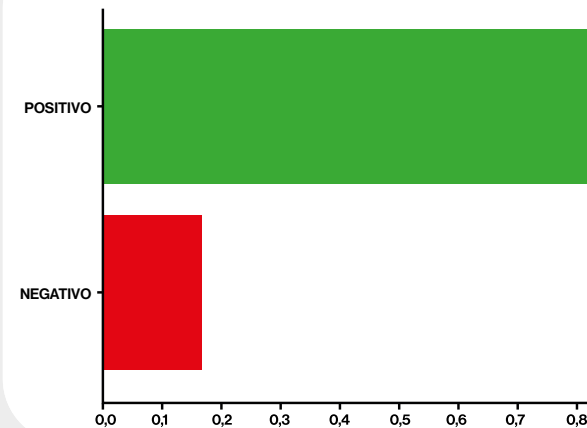
Métricas



Polaridad



Sentimientos



Fábrica de Cementos Portland/ Zaragoza



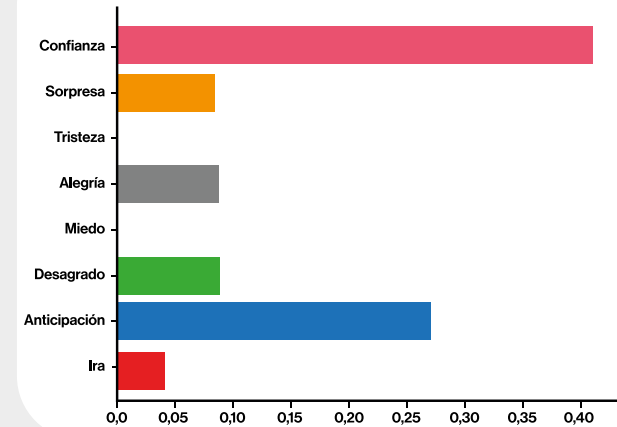
Construcción,
cerámica y vidrio



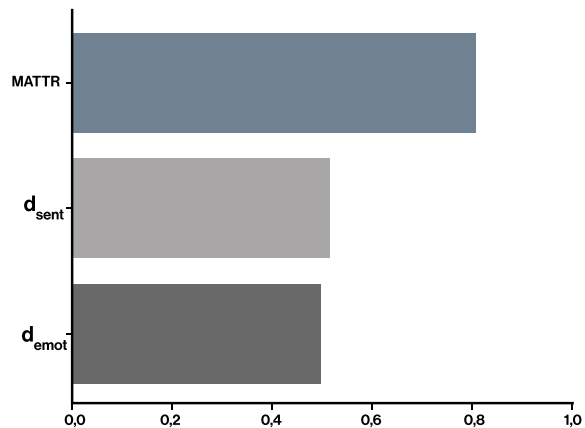
Latitud 41,478484
Longitud -1,485803



Emociones



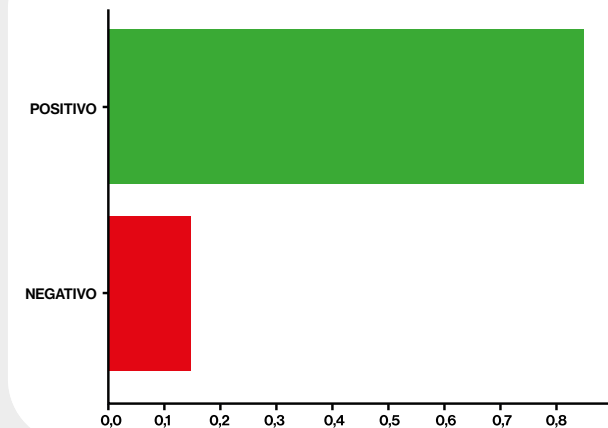
Métricas



Polaridad



Sentimientos



Fábrica de cervezas La Zaragozana/ Zaragoza



Agroalimentario

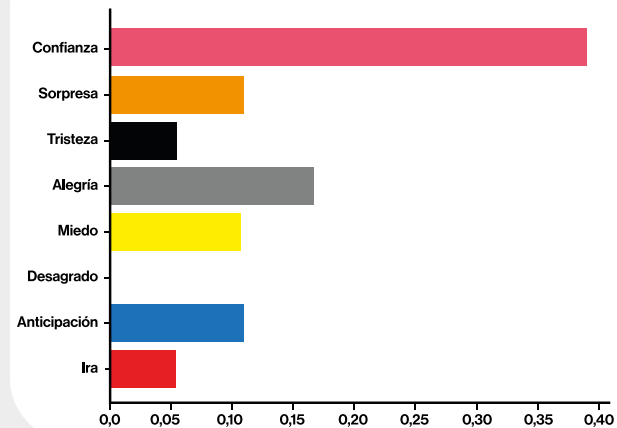


Latitud 41,637659

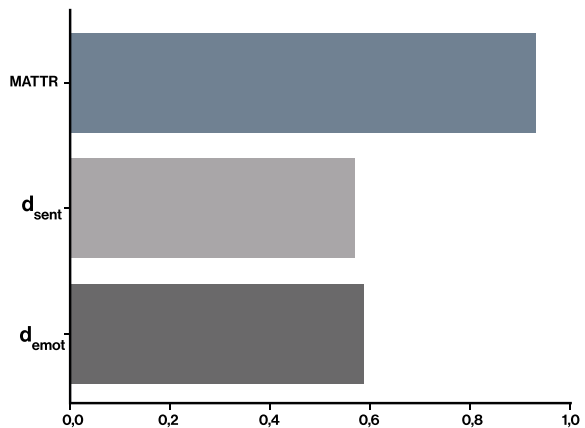
Longitud -0,881457



Emociones



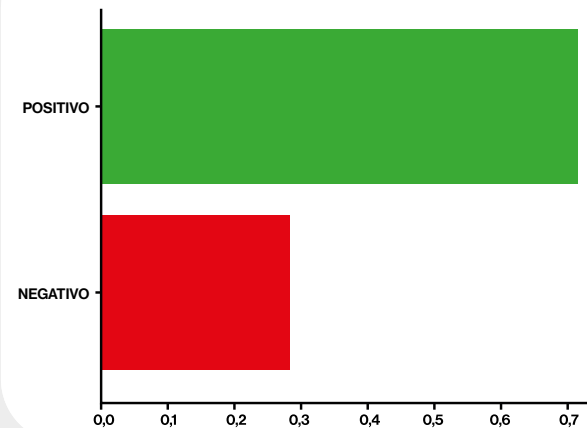
Métricas



Polaridad



Sentimientos





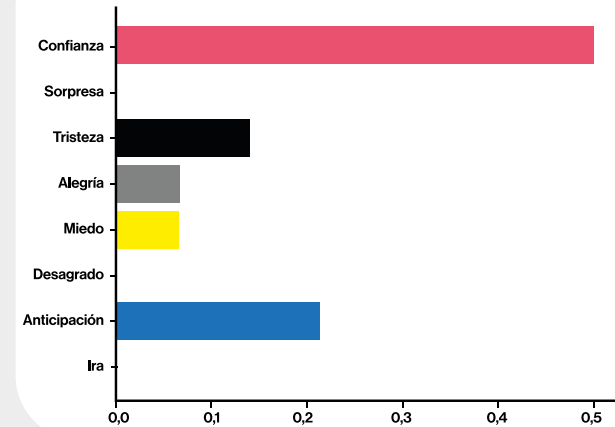
Agroalimentario



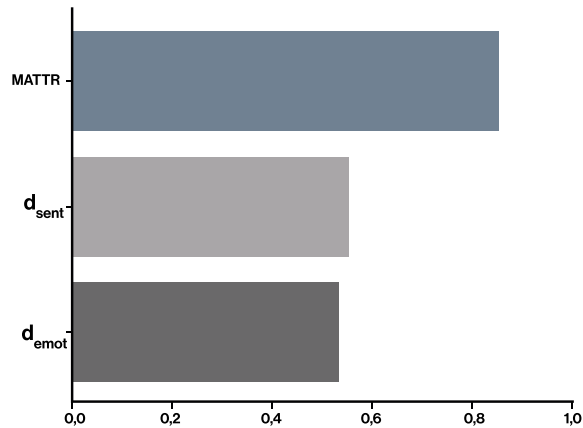
Latitud 41,764076
Longitud -0,818334



Emociones



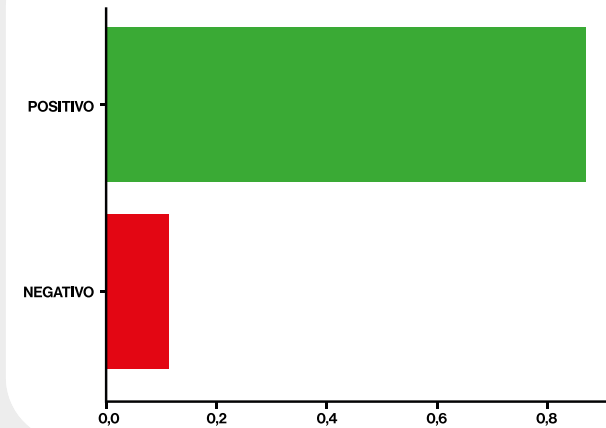
Métricas



Polaridad



Sentimientos

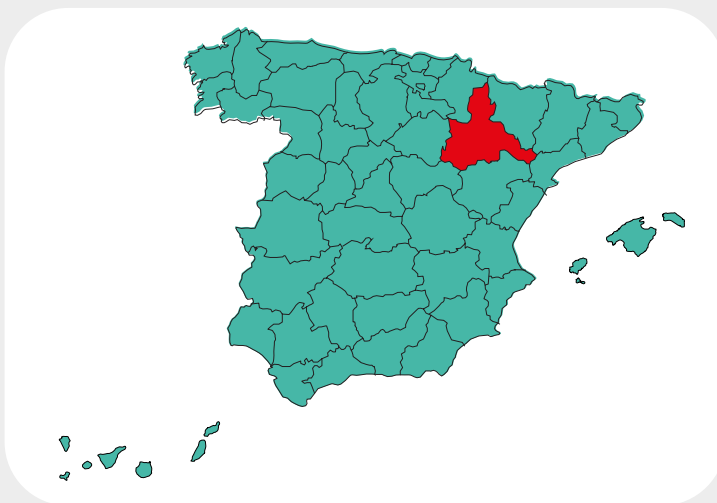




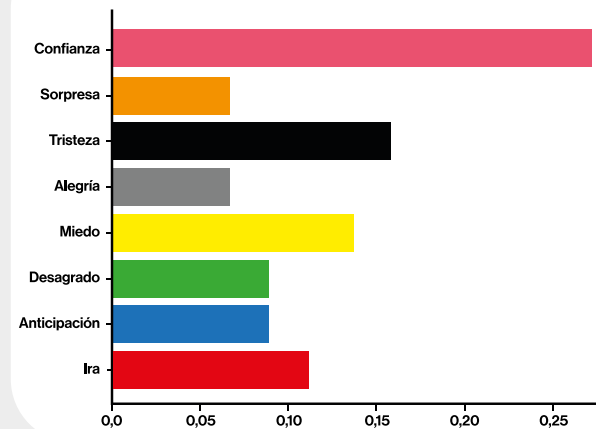
Agroalimentario



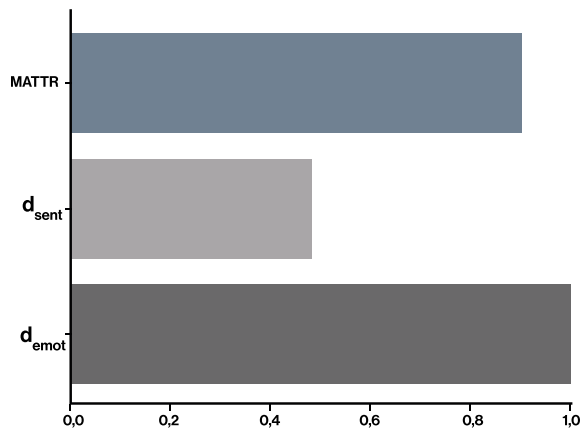
Latitud 41,654353
Longitud -0,893561



Emociones



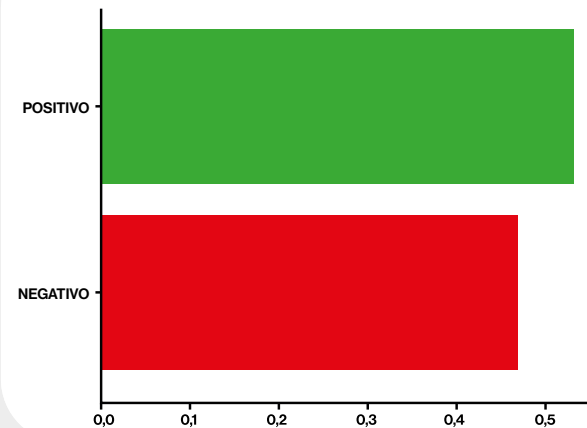
Métricas



Polaridad



Sentimientos



El Mapa del Sentimiento del Patrimonio Industrial es una iniciativa desarrollada por UriaXait S. L. dentro del *Proyecto Cultural Sentiment* financiado con las *Ayudas para la modernización e innovación de las industrias culturales y creativas 2022 del Ministerio de Cultura y Deporte*. Consiste en el análisis de la información disponible de 100 elementos del patrimonio industrial español. Utilizando como base una parte de las fichas realizadas por Instituto del Patrimonio Cultural de España (IPCE) dentro de las actuaciones del Plan Nacional de Patrimonio Industrial se ha realizado un análisis de sentimientos para detectar la polaridad emocional presente en los textos descriptivos sobre elementos de patrimonio industrial español. A partir de las descripciones técnicas, los comentarios sobre las actuaciones y el estado de cada elementos de patrimonio se realiza un muestreo para detectar palabras que se asocien con sentimientos (positivo, negativo y neutro) y un conjunto de ocho emociones básicas. Esto permite predecir qué polaridad emocional es inducida por los propios textos. El formato de las fichas se ha diseñado para permitir la escalabilidad del análisis y poder añadir nuevos elementos.

En las fichas se muestran las distribuciones de sentimientos y emociones de los textos obtenidas por la aplicación el Emolex de Mohammad and Turney (2013). Mediante la combinación de los valores de sentimientos positivos y negativos se muestra un valor de la polaridad emocional, entre los valores de -1.0 y 1.0, correspondientes a la máxima negatividad y positividad, respectivamente. El signo se representa mediante la introducción de un código de colores.

Para completar la información se introducen tres métricas adicionales más que hacen referencia a la comparación de los perfiles de sentimientos con los obtenidos mediante un análisis de la opinión en redes sociales y un índice de complejidad léxica de los textos. Estas variables aportan información cuantitativa adicional para el análisis de su correlación con la polaridad emocional que se deduce de los textos. Estas son las siguientes:

dsent: Distancia euclidiana entre el vector de sentimientos del texto y el valor promedio obtenido a partir del análisis de comentarios en Twitter en el periodo de un año.

demot: Distancia euclidiana entre el vector de emociones del texto y y el valor promedio obtenido a partir del análisis de comentarios en Twitter en el periodo de un año.

MATTR: Índice del cociente *types/tokens* del texto. Como las fichas tienen una extensión en orden de magnitud similar se espera que este indicador aporte una medida aproximada del grado de complejidad léxica. En cualquier caso se ha optado por el procedimiento de cálculo Covington and McFal (2010) para reducir el impacto del tamaño de los textos analizados.

Este mapa constituye una base para la aplicación de las técnicas de minería de opinión en la mejora de los contenidos técnicos, académicos y divulgativos referentes al patrimonio industrial español. Por lo que se trata de una herramienta puesta a disposición de la comunidad académica y de los organismos de gestión del patrimonio.

Referencias:

Covington, M., McFall, J.D. (2010). «Cutting the Gordian knot: the moving-average type-token ratio (MATTR)». *Journal of Quantitative Linguistics* 17, 94–100.

Mohammad, S., Turney, P. (2013). «Crowdsourcing a Word-Emotion Association Lexicon». *Computational Intelligence* 29 (3), 436-465.

